



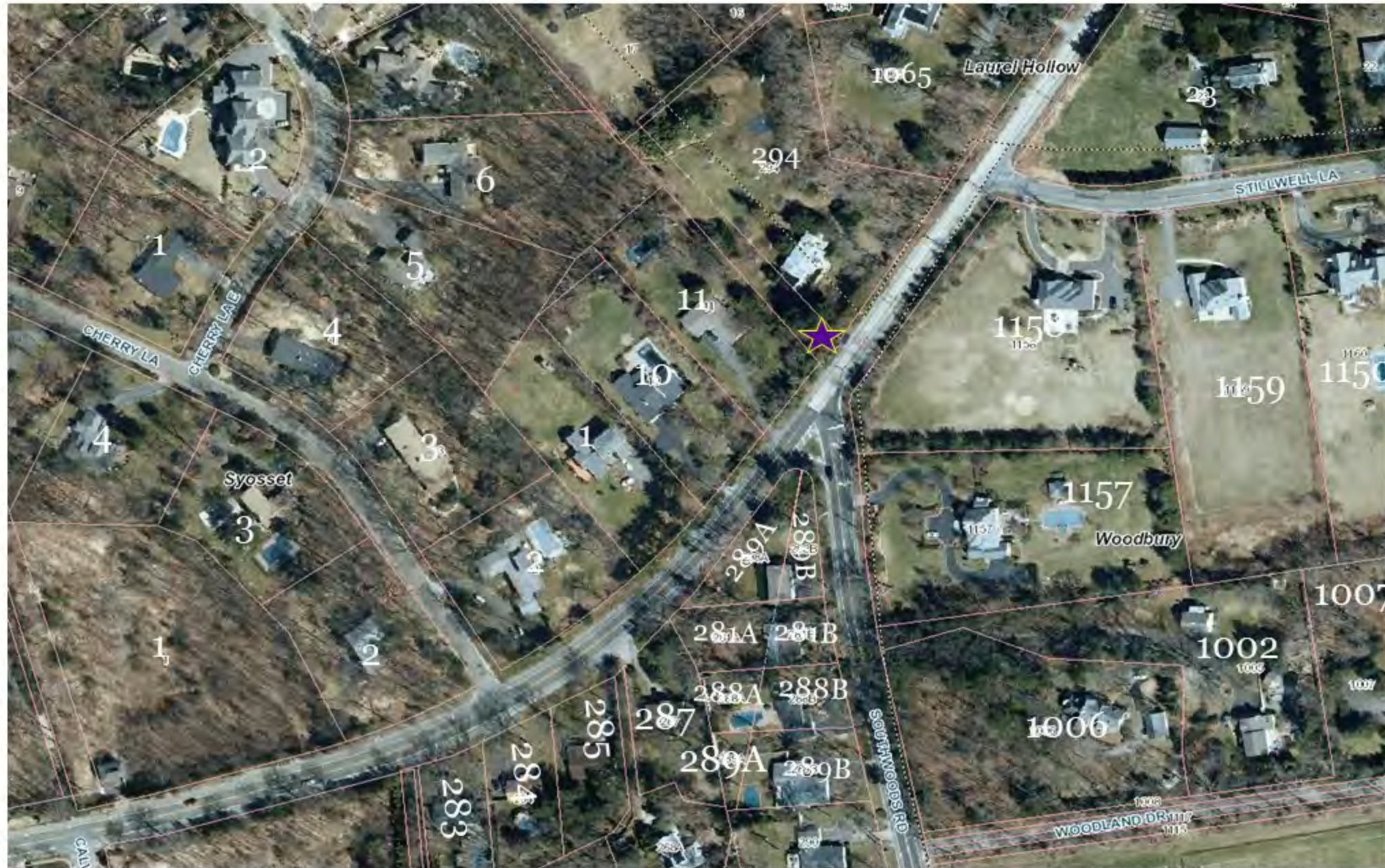
11/5/2018

# Tax Maps with Nodes and SBL

The Village of Laurel Hollow



# ODAS\_LNISL\_N653



| Node ID         | SBL        | Mailing Address                          | Property Address                         | Homeowner                 |
|-----------------|------------|--|--|---------------------------|
| ODAS_LNISL_N653 | 14 E 1157  | 19 SOUTHWOODS RD WOODBURY 11797          | 19 SOUTHWOODS RD WOODBURY 11797          | Matthew & Athena Dilena   |
| ODAS_LNISL_N653 | 14 E 1158  | 98 STILLWELL LN WOODBURY 11797           | 98 STILLWELL LN WOODBURY 11797           | Jing Deng                 |
| ODAS_LNISL_N653 | 25 040 11  | 363 COLD SPRING RD SYOSSET 11791         | 363 COLD SPRING RD SYOSSET 11791         | Andrew & Amy Tse          |
| ODAS_LNISL_N653 | 25 C01 294 | 371 COLD SPRINGS HARBOR RD SYOSSET 11791 | 371 COLD SPRINGS HARBOR RD SYOSSET 11791 | William Cheng             |
| ODAS_LNISL_N653 | 14 030 23  | 435 STILLWELL LN SYOSSET 11791           | 435 STILLWELL LN SYOSSET 11791           | THEODOR E & INGRID FROBIN |
| ODAS_LNISL_N653 | 25 G 298   | 2 WOODS RD SYOSSET 11791                 | 2 WOODS RD SYOSSET 11791                 | MARTIN & HOLLY SIGMAN     |
| ODAS_LNISL_N653 | 25 040 10  | 359 COLD SPRING RD SYOSSET 11791         | 359 COLD SPRING RD SYOSSET 11791         | SABHARWAL BHUPINDER       |



# ODAS\_LNISL\_N655



| Node ID         | SBL       | Mailing Address                  | Property Address                 | Homeowner                |
|-----------------|-----------|----------------------------------|----------------------------------|--------------------------|
| ODAS_LNISL_N655 | 25 040 12 | 2 THE HOLLOWES SYOSSET NY 11791  | 2 THE HOLLOWES SYOSSET NY 11791  | BELLACH IRA & RISA       |
| ODAS_LNISL_N655 | 25 041 1  | 1 THE HOLLOWES SYOSSET NY 11791  | 1 THE HOLLOWES SYOSSET NY 11791  | VESPE JOSEPH A & LAURA R |
| ODAS_LNISL_N655 | 25 041 14 | 94 CHERRY LANE SYOSSET NY 11791  | 94 CHERRY LANE SYOSSET NY 11791  | HELD MARSHA              |
| ODAS_LNISL_N655 | 25 042 14 | 99 CHERRY LN SYOSSET NY 11791    | 99 CHERRY LN SYOSSET NY 11791    | MONACO CRAIG & ALLISON   |
| ODAS_LNISL_N655 | 25 042 15 | 103 CHERRY LANE SYOSSET NY 11791 | 103 CHERRY LANE SYOSSET NY 11791 | WRIGHT JOHN & INGRID     |
| ODAS_LNISL_N655 | 25 042 18 | 1 WEST STREET MINEOLA NY 11501   | 1 WEST STREET MINEOLA NY 11501   | Nassau County            |



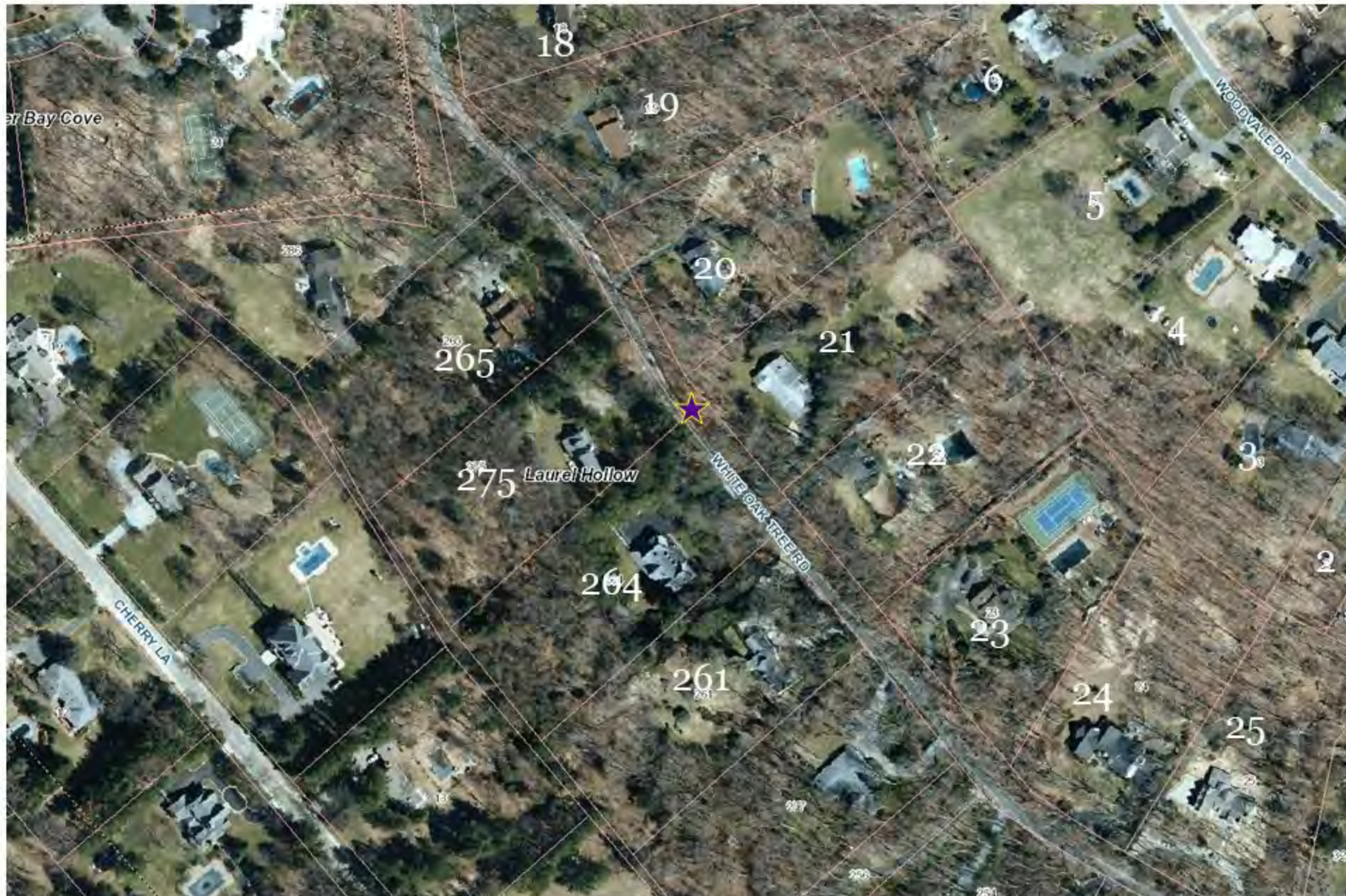
# ODAS\_LNISL\_N657



| Node ID         | SBL       | Mailing Address                 | Property Address                | Homeowner                            |
|-----------------|-----------|---------------------------------|---------------------------------|--------------------------------------|
| ODAS_LNISL_N657 | 25 041 11 | 78 CHERRY LNSYOSSET 11791       | 78 CHERRY LNSYOSSET 11791       | Xin Tu                               |
| ODAS_LNISL_N657 | 25 041 12 | 86 CHERRY LN SYOSSET 11791      | 86 CHERRY LN SYOSSET 11791      | GILENO LUIGI & VALENTIN-GILENO DIANA |
| ODAS_LNISL_N657 | 25 041 15 | 70 CHERRY LNSYOSSET 11791       | 70 CHERRY LNSYOSSET 11791       | Jason & Alyce Panico                 |
| ODAS_LNISL_N657 | 25 042 10 | 83 CHERRY LANE SYOSSET NY 11791 | 83 CHERRY LANE SYOSSET NY 11791 | Robert Berry                         |
| ODAS_LNISL_N657 | 25 042 11 | 87 CHERRY LN SYOSSET 11791      | 87 CHERRY LN SYOSSET 11791      | TU XIN                               |
| ODAS_LNISL_N657 | 25 042 8  | 75 CHERRY LNSYOSSET 11791       | 75 CHERRY LNSYOSSET 11791       | Joan Landherr                        |
| ODAS_LNISL_N657 | 25 042 9  | 79 CHERRY LNSYOSSET 11791       | 79 CHERRY LNSYOSSET 11791       | Stephen & Tamara Ross                |



# ODAS\_LNISL\_N669



| Node ID         | SBL        | Mailing Address                   | Property Address                  | Homeowner                 |
|-----------------|------------|-----------------------------------|-----------------------------------|---------------------------|
| ODAS_LNISL_N669 | 25 049 20  | 48 WHITE OAK TREE RDSYOSSET 11791 | 48 WHITE OAK TREE RDSYOSSET 11791 | James & Constance Robins  |
| ODAS_LNISL_N669 | 25 049 21  | 40 WHITE OAK TREE RDSYOSSET 11791 | 40 WHITE OAK TREE RDSYOSSET 11791 | Judy & Christopher Melito |
| ODAS_LNISL_N669 | 25 049 22  | 34 WHITE OAK TREE RDSYOSSET 11791 | 34 WHITE OAK TREE RDSYOSSET 11791 | Anthony & Jane Stiger     |
| ODAS_LNISL_N669 | 25 C01 261 | 31 WHITE OAK TREE RDSYOSSET 11791 | 31 WHITE OAK TREE RDSYOSSET 11791 | Joseph & Gloria Grace     |
| ODAS_LNISL_N669 | 25 C01 264 | 35 WHITE OAK TREE RDSYOSSET 11791 | 35 WHITE OAK TREE RDSYOSSET 11791 | Yuri and Polina Khanina   |
| ODAS_LNISL_N669 | 25 C01 275 | 39 WHITE OAK TREE RDSYOSSET 11791 | 39 WHITE OAK TREE RDSYOSSET 11791 | Steve & Silvana Albanese  |
| ODAS_LNISL_N669 | 25 C01 265 | 45 WHITE OAK TREE RDSYOSSET 11791 | 45 WHITE OAK TREE RDSYOSSET 11791 | ARBER HOWARD & LINDA      |



# ODAS\_LNISL\_N670



| Node ID         | SBL       | Mailing Address                    | Property Address                   | Homeowner                 |
|-----------------|-----------|------------------------------------|------------------------------------|---------------------------|
| ODAS_LNISL_N670 | 25 049 10 | 35 WOODVALE DR SYOSSET 11791       | 35 WOODVALE DR SYOSSET 11791       | Sara & Kemeth Casaccio    |
| ODAS_LNISL_N670 | 25 049 11 | 39 WOODVALE DR SYOSSET 11791       | 39 WOODVALE DR SYOSSET 11791       | Tsafos Georgia Masouras   |
| ODAS_LNISL_N670 | 25 049 12 | 43 WOODVALE DR SYOSSET 11791       | 43 WOODVALE DR SYOSSET 11791       | Mary Lowell               |
| ODAS_LNISL_N670 | 25 049 13 | 47 WOODVALE DR SYOSSET 11791       | 47 WOODVALE DR SYOSSET 11791       | Mi Shilong & Zhou Shaojie |
| ODAS_LNISL_N670 | 25 064 46 | 32 WOODVALE DR LAUREL HOLLOW 11791 | 32 WOODVALE DR LAUREL HOLLOW 11791 | MCBRIDE STACY             |
| ODAS_LNISL_N670 | 25 064 47 | 40 WOODVALE DR LAUREL HOLLOW 11791 | 40 WOODVALE DR LAUREL HOLLOW 11791 | Anthony & Leonila Grulto  |
| ODAS_LNISL_N670 | 25 064 17 | 38 VISTA DR SYOSSET 11791          | 38 VISTA DR SYOSSET 11791          | AMATO VINCENT             |



# ODAS\_LNISL\_N671



| Node ID         | SBL       | Mailing Address                         | Property Address                       | Homeowner                                |
|-----------------|-----------|---|--|--|
| ODAS_LNISL_N671 | 25 049 15 | 88 WHITE OAK TREE RDSYOSSET 11791       | 88 WHITE OAK TREE RDSYOSSET 11791      | Gareth & Victoria Roberts                |
| ODAS_LNISL_N671 | 25 049 16 | 80 WHITE OAK TREE RDSYOSSET 11791       | 80 WHITE OAK TREE RDSYOSSET 11791      | Amy & David Yormack                      |
| ODAS_LNISL_N671 | 25 049 17 | 72 WHITE OAK TREE RDSYOSSET 11791       | 72 WHITE OAK TREE RDSYOSSET 11791      | Paul & Miriam Pepe                       |
| ODAS_LNISL_N671 | 25 063 23 | WHITE OAKS TREE RDSYOSSET 11791         | WHITE OAKS TREE RDSYOSSET 11791        | Ralph & Ebra Caselnova                   |
| ODAS_LNISL_N671 | 25 063 51 | 145 TALL OAK CRES OYSTER BAY COVE 11771 | 145 TALL OAK CRES OYSTER BAY COVE 1177 | Shapiro Lenoard H & Engel Carol S Trusts |
| ODAS_LNISL_N671 | 25 063 58 | 10 HUCKLEBERRY CTSYOSSET 11791          | 10 HUCKLEBERRY CTSYOSSET 11791         | Josephg & Pamela Cuponigro               |



# ODAS\_LNISL\_N676



| Node ID         | SBL        | Mailing Address                  | Property Address                         | Homeowner                        |
|-----------------|------------|----------------------------------|--|----------------------------------|
| ODAS_LNISL_N676 | 14 027 22  | 305 LAUREL RDSYOSSET 11791       | 305 LAUREL RDSYOSSET 11791               | Jonathan & Amy Davidson          |
| ODAS_LNISL_N676 | 14 030 25  | 1 WEST STREET MINEOLA NY 11501   | 1 SYOSSET - COLD SPRING RD SYOSSET 11791 | County of Nassau                 |
| ODAS_LNISL_N676 | 14 030 26  | 416 COLD SPRING RDSYOSSET 11791  | 416 COLD SPRING RDSYOSSET 11791          | Christopher Argento              |
| ODAS_LNISL_N676 | 25 049 32  | 4 WHITE OAK TREE RDSYOSSET 11791 | 4 WHITE OAK TREE RDSYOSSET 11791         | Allison Rockmore                 |
| ODAS_LNISL_N676 | 25 C01 253 | 399 COLD SPRING RDSYOSSET 11791  | 399 COLD SPRING RDSYOSSET 11791          | William & Regina Nichols         |
| ODAS_LNISL_N676 | 25 C01 258 | 7 WHITE OAK TREE RDSYOSSET 11791 | 7 WHITE OAK TREE RDSYOSSET 11791         | Robert & Elizabeth Shields Trust |
| ODAS_LNISL_N676 | 25 049 31  | 433 COLD SPRING RDSYOSSET 11791  | 433 COLD SPRING RDSYOSSET 11791          | TAFRESHI-SAFARI FARANAK          |



# ODAS\_LNISL\_N677



| Node ID         | SBL      | Mailing Address                   | Property Address                  | Homeowner                 |
|-----------------|----------|-----------------------------------|-----------------------------------|---------------------------|
| ODAS_LNISL_N677 | 25 048 5 | 4 WOODVALE DRSYOSSET 11791        | 4 WOODVALE DRSYOSSET 11791        | OTTO WILMA TRUST          |
| ODAS_LNISL_N677 | 25 048 6 | 8 WOODVALE DRSYOSSET 11791        | 8 WOODVALE DRSYOSSET 11791        | Steven Drexler            |
| ODAS_LNISL_N677 | 25 048 7 | 12 WOODVALE DRSYOSSET 11791       | 12 WOODVALE DRSYOSSET 11791       | Peter & Nancy Silver      |
| ODAS_LNISL_N677 | 25 048 8 | 16 WOODVALE DRSYOSSET 11791       | 16 WOODVALE DRSYOSSET 11791       | Moller Trust              |
| ODAS_LNISL_N677 | 25 049 2 | 3 WOODVALE DRIVE SYOSSET NY 11791 | 3 WOODVALE DRIVE SYOSSET NY 11791 | CHERPOCK JOHN & LORRAINE  |
| ODAS_LNISL_N677 | 25 049 3 | 7 WOODVALE DRSYOSSET 11791        | 7 WOODVALE DRSYOSSET 11791        | Joeseeph & Helen Batillo  |
| ODAS_LNISL_N677 | 25 049 4 | 11 WOODVALE DRSYOSSET 11791       | 11 WOODVALE DRSYOSSET 11791       | Ketterer J Marchese       |
| ODAS_LNISL_N677 | 25 049 5 | 15 WOODVALE DRLAUREL HOLLOW 11791 | 15 WOODVALE DRLAUREL HOLLOW 11791 | Nicholas & Georgia Kouner |



# ODAS\_LNISL\_N679



| Node ID         | SBL       | Mailing Address            | Property Address           | Homeowner                          |
|-----------------|-----------|----------------------------|----------------------------|------------------------------------|
| ODAS_LNISL_N679 | 14 027 12 | 290 LAUREL LNSYOSSET 11791 | 290 LAUREL LNSYOSSET 11791 | Frederick & Marilyn Liebe          |
| ODAS_LNISL_N679 | 14 027 13 | 280 LAUREL LNSYOSSET 11791 | 280 LAUREL LNSYOSSET 11791 | Thomas & Marie Pottanat            |
| ODAS_LNISL_N679 | 14 027 14 | 260 LAUREL LNSYOSSET 11791 | 260 LAUREL LNSYOSSET 11791 | William & Celeste Watman           |
| ODAS_LNISL_N679 | 14 030 7  | 285 LAUREL LNSYOSSET 11791 | 285 LAUREL LNSYOSSET 11791 | John & Ann Davidian                |
| ODAS_LNISL_N679 | 14 030 8  | 275 LAUREL LNSYOSSET 11791 | 275 LAUREL LNSYOSSET 11791 | Frances & Linda Hanan              |
| ODAS_LNISL_N679 | 14 030 9  | 265 LAUREL LNSYOSSET 11791 | 265 LAUREL LNSYOSSET 11791 | Katie & Valentino Zarboutis        |
| ODAS_LNISL_N679 | 14 030 6  | 295 LAUREL LNSYOSSET 11791 | 295 LAUREL LNSYOSSET 11791 | RODRIGUEZ ESTEBAN & LAURA DADDARIO |



# ODAS\_LNISL\_N682



| Node ID         | SBL      | Mailing Address          | Property Address         | Homeowner                  |
|-----------------|----------|--------------------------|--------------------------|----------------------------|
| ODAS_LNISL_N682 | 14 026 4 | 9 SHADY LNSYOSSET 11791  | 9 SHADY LNSYOSSET 11791  | Robert & Alyssa Foreman    |
| ODAS_LNISL_N682 | 14 026 5 | 15 SHADY LNSYOSSET 11791 | 15 SHADY LNSYOSSET 11791 | Paul & Melissa Malasciullo |
| ODAS_LNISL_N682 | 14 026 6 | 19 SHADY LNSYOSSET 11791 | 19 SHADY LNSYOSSET 11791 | Vohra Trust                |
| ODAS_LNISL_N682 | 14 027 5 | 10 SHADY LNSYOSSET 11791 | 10 SHADY LNSYOSSET 11791 | Karen Reiter               |
| ODAS_LNISL_N682 | 14 027 6 | 14 SHADY LNSYOSSET 11791 | 14 SHADY LNSYOSSET 11791 | Pritti & Pamela Singh      |
| ODAS_LNISL_N682 | 14 027 7 | 18 SHADY LNSYOSSET 11791 | 18 SHADY LNSYOSSET 11791 | Lori Ann Tyree             |



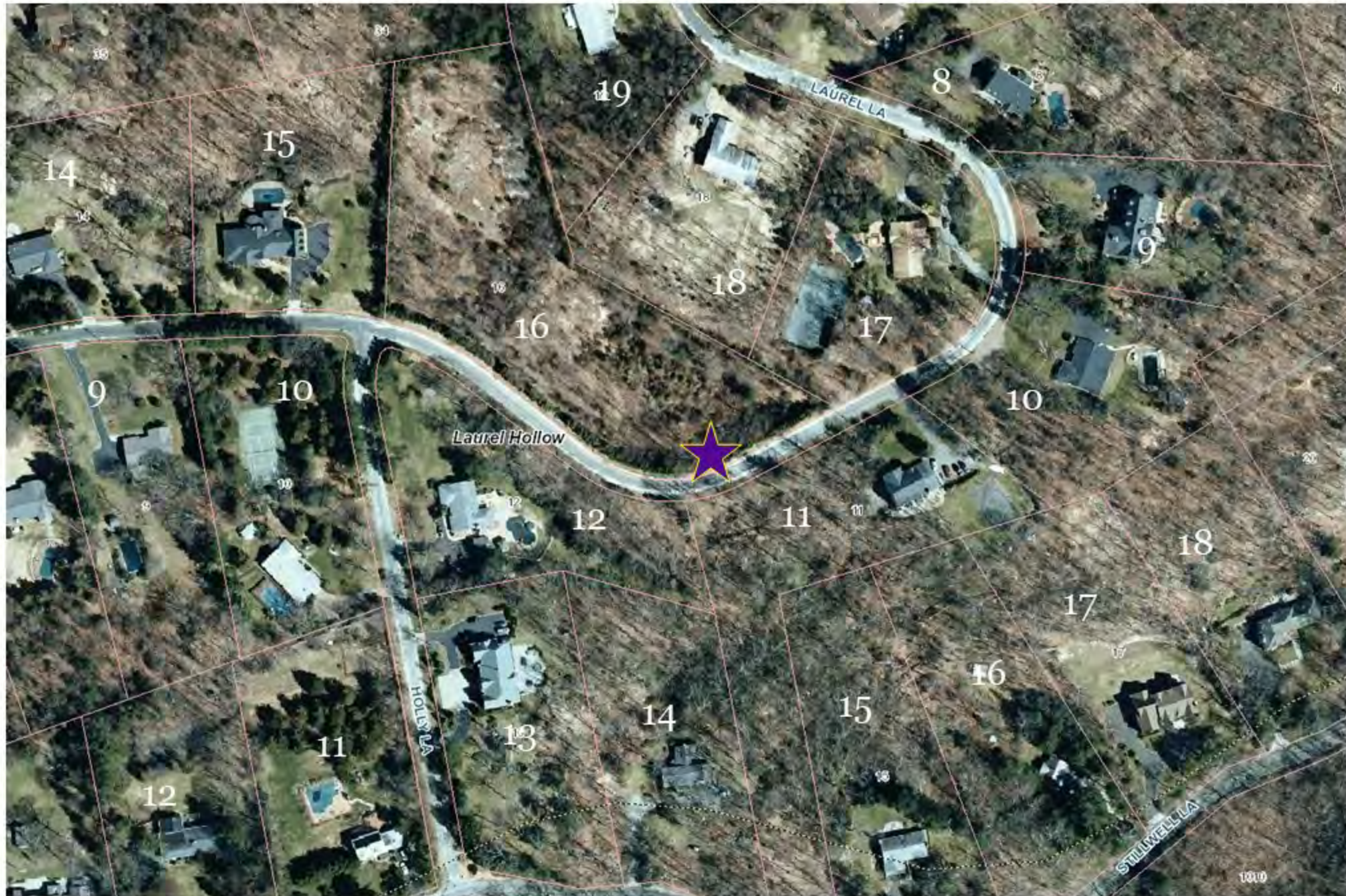
# ODAS\_LNISL\_N683



| Node ID         | SBL       | Mailing Address                   | Property Address  | Homeowner                     |
|-----------------|-----------|-----------------------------------|---|-------------------------------|
| ODAS_LNISL_N683 | 14 030 14 | 299 STILLWELL LNSYOSSET 11791     | 299 STILLWELL LNSYOSSET 11791   | Ronald & Marietta Estria      |
| ODAS_LNISL_N683 | 14 030 15 | 315 STILLWELL LNSYOSSET 11791     | 315 STILLWELL LNSYOSSET 11791   | Donald & Minette Wilkinson    |
| ODAS_LNISL_N683 | 14 030 16 | 345 STILLWELL LNSYOSSET 11791     | 345 STILLWELL LNSYOSSET 11791   | Faisal Sheikh and Alam Shazia |
| ODAS_LNISL_N683 | 14 E 1010 | 1 WEST STREET MINEOLA NY 11501    | 1 SOUTH WOODS RD WOODBURY 11797                                       | Nassau County                 |
| ODAS_LNISL_N683 | 14 E 992  | 125 CONVENT ROAD SYOSSET NY 11791 | No Physical Address Per Nassau County 2018/2019 Final Assessment Roll | Jerixho Water District        |
| ODAS_LNISL_N683 | 14 E 1164 | 72 STILLWELL LN WOODBURY 11797    | 72 STILLWELL LN WOODBURY 11797  | LAI TR YON & JENNIFER         |
| ODAS_LNISL_N683 | 14 030 18 | 355 STILLWELL LN SYOSSET 11791    | 355 STILLWELL LN SYOSSET 11791  | BARTILUCCI NICHOLAS J & JOAN  |



# ODAS\_LNISL\_N684



| Node ID         | SBL       | Mailing Address                             | Property Address           | Homeowner                        |
|-----------------|-----------|---|----------------------------|----------------------------------|
| ODAS_LNISL_N684 | 14 014 10 | 225 LAUREL LNSYOSSET 11791                  | 225 LAUREL LNSYOSSET 11791 | John Grever                      |
| ODAS_LNISL_N684 | 14 014 11 | 235 LAUREL LNSYOSSET 11791                  | 235 LAUREL LNSYOSSET 11791 | Eric & Aviva Frnz                |
| ODAS_LNISL_N684 | 14 014 12 | 101 HOLLY LNSYOSSET 11791                   | 101 HOLLY LNSYOSSET 11791  | Christopher Rosado               |
| ODAS_LNISL_N684 | 14 027 16 | 1 WEST STREET MINEOLA NY 11501SYOSSET 11791 | 1 LAUREL LN SYOSSET 11791  | Nassau County                    |
| ODAS_LNISL_N684 | 14 027 17 | 210 LAUREL LNSYOSSET 11791                  | 210 LAUREL LNSYOSSET 11791 | Sheenan Trust                    |
| ODAS_LNISL_N684 | 14 027 18 | 200 LAUREL LNSYOSSET 11791                  | 200 LAUREL LNSYOSSET 11791 | CORALLO GERALD & LAURIE & FLORIO |
| ODAS_LNISL_N684 | 14 027 15 | 250 LAUREL LNSYOSSET 11791                  | 250 LAUREL LNSYOSSET 11791 | SINN ANDREW & GERTRUDE           |



# ODAS\_LNISL\_N685



| Node ID         | SBL       | Mailing Address             | Property Address            | Homeowner                |
|-----------------|-----------|-----------------------------|-----------------------------|--------------------------|
| ODAS_LNISL_N685 | 14 014 6  | 175 LAUREL LNSYOSSET 11791  | 175 LAUREL LNSYOSSET 11791  | Beryl Remigio            |
| ODAS_LNISL_N685 | 14 027 19 | 190 LAUREL LNSYOSSET 11791  | 190 LAUREL LNSYOSSET 11791  | Sokota Trust             |
| ODAS_LNISL_N685 | 14 027 20 | 180 LAUREL LNSYOSSET 11791  | 180 LAUREL LNSYOSSET 11791  | John & Perry Koinis      |
| ODAS_LNISL_N685 | 14 027 21 | 170 LAUREL LNSYOSSET 11791  | 170 LAUREL LNSYOSSET 11791  | Betzag FCB               |
| ODAS_LNISL_N685 | 14 027 18 | 200 LAUREL LN SYOSSET 11791 | 200 LAUREL LN SYOSSET 11791 | CORALLO GERALD & LAURIE  |
| ODAS_LNISL_N685 | 14 014 7  | 195 LAUREL LN SYOSSET 11791 | 195 LAUREL LN SYOSSET 11791 | BARRY ERIK & COAKEY LORI |
| ODAS_LNISL_N685 | 14 014 5  | 151 LAUREL LN SYOSSET 11791 | 151 LAUREL LN SYOSSET 11791 | BAKER STEVEN             |



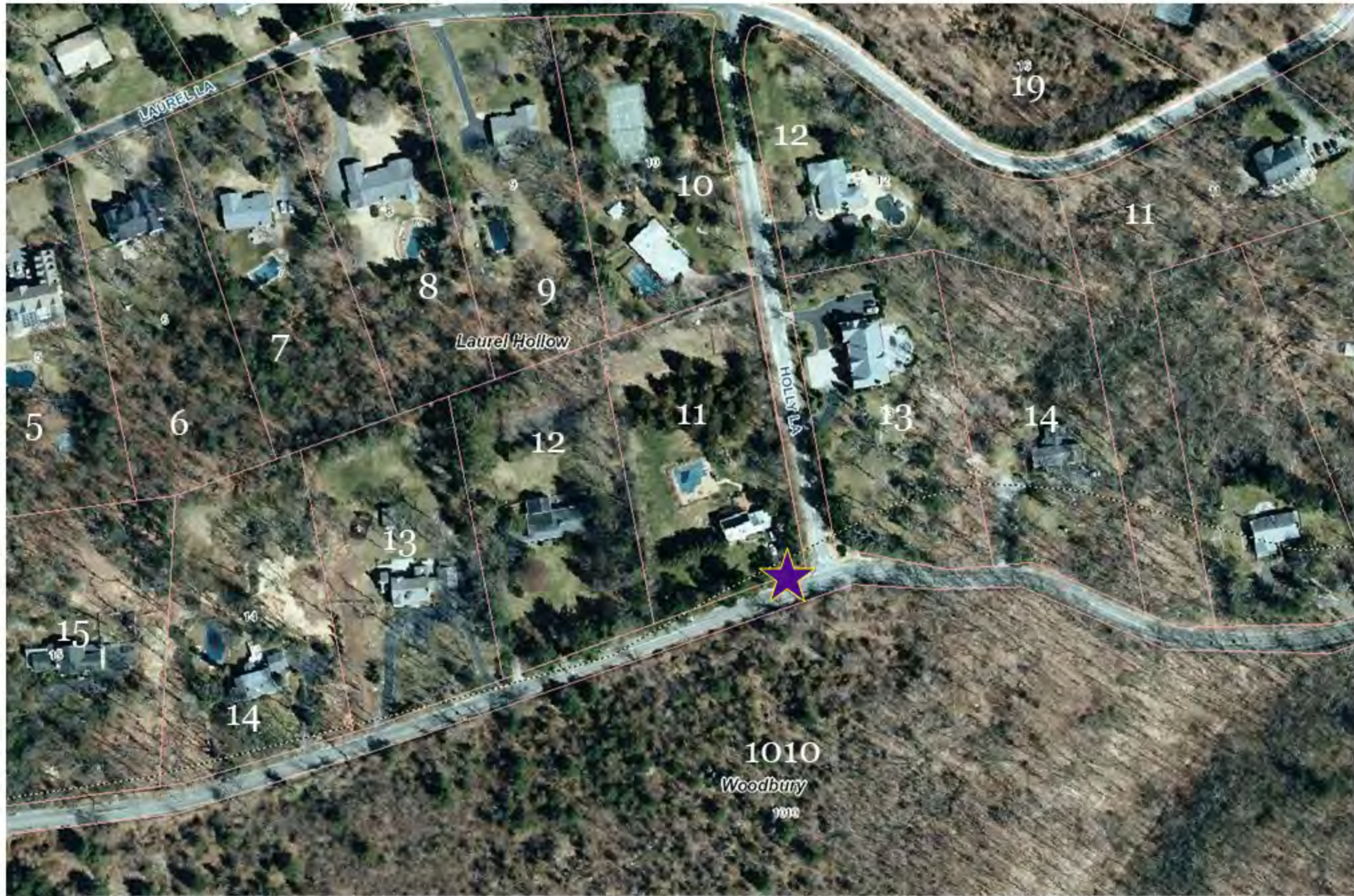
# ODAS\_LNISL\_N686



| Node ID         | SBL       | Mailing Address             | Property Address            | Homeowner                 |
|-----------------|-----------|-----------------------------|-----------------------------|---------------------------|
| ODAS_LNISL_N686 | 14 013 1  | 148 LAUREL LNSYOSSET 11791  | 148 LAUREL LNSYOSSET 11791  | Renee Walker Trust        |
| ODAS_LNISL_N686 | 14 013 10 | 2 OVERLOOK DR SYOSSET 11791 | 2 OVERLOOK DR SYOSSET 11791 | Robert J Peterson         |
| ODAS_LNISL_N686 | 14 026 10 | 1 ELIZABETH DRSYOSSET 11791 | 1 ELIZABETH DRSYOSSET 11791 | Daniel & Theresa Connor   |
| ODAS_LNISL_N686 | 14 026 9  | 29 SHADY LNSYOSSET 11791    | 29 SHADY LNSYOSSET 11791    | Brian & Kristyn Mulada    |
| ODAS_LNISL_N686 | 14 027 21 | 170 LAUREL LNSYOSSET 11791  | 170 LAUREL LNSYOSSET 11791  | Betzag FCB                |
| ODAS_LNISL_N686 | 14 027 9  | 28 SHADY LNSYOSSET 11791    | 28 SHADY LNSYOSSET 11791    | James & Rita Tully        |
| ODAS_LNISL_N686 | 14 026 8  | 27 SHADY LNSYOSSET 11791    | 27 SHADY LNSYOSSET 11791    | LASH JAMES & RHODA TRUSTS |
| ODAS_LNISL_N686 | 14 027 8  | 22 SHADY LNSYOSSET 11791    | 22 SHADY LNSYOSSET 11791    | WEISS JOEL & KAREN        |



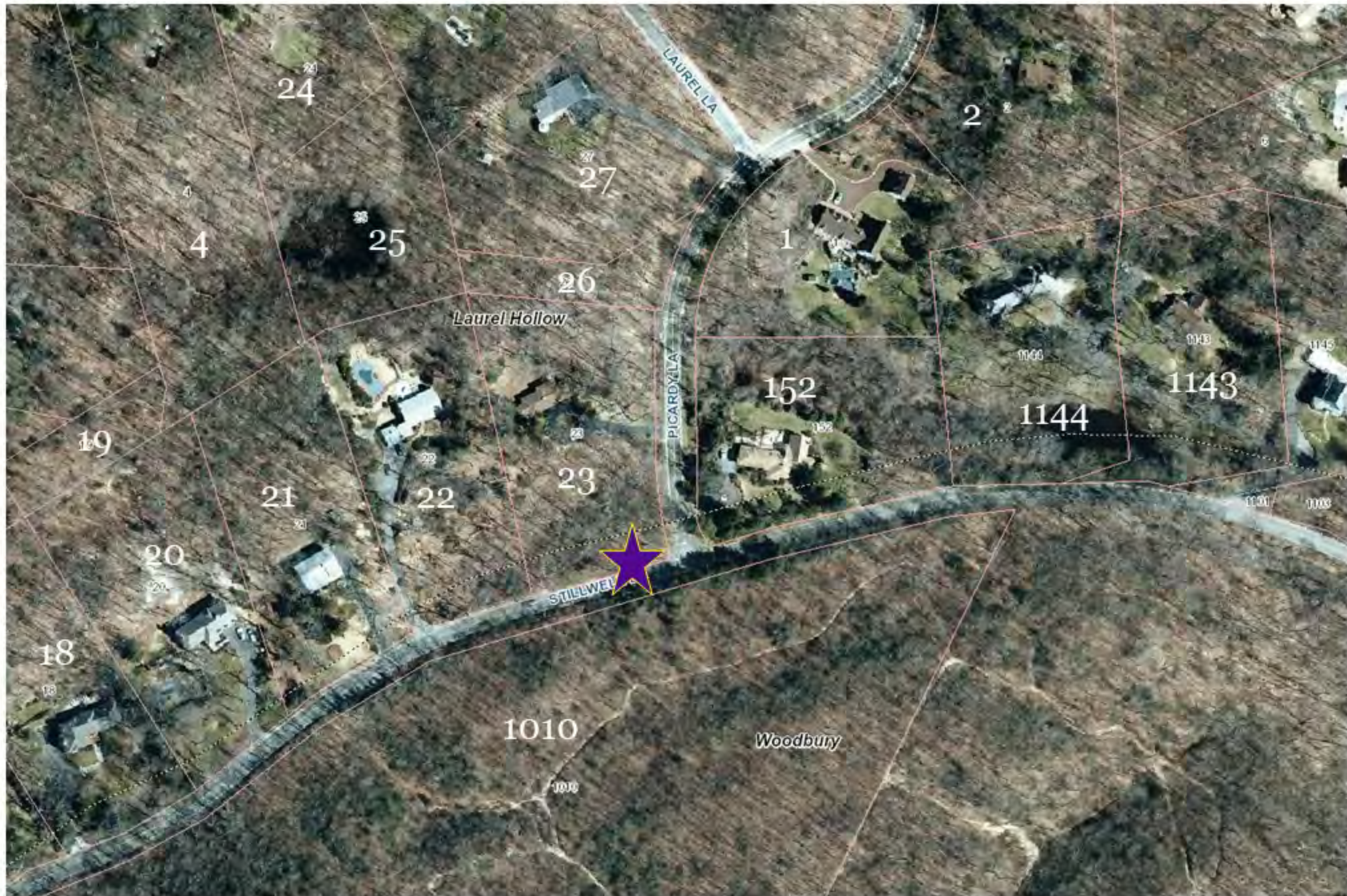
# ODAS\_LNISL\_N687



| Node ID         | SBL       | Mailing Address                | Property Address                | Homeowner                         |
|-----------------|-----------|--------------------------------|---------------------------------|-----------------------------------|
| ODAS_LNISL_N687 | 14 014 13 | 13 HOLLY LNSYOSSET 11791       | 13 HOLLY LNSYOSSET 11791        | Etherios and Penelope Spanos      |
| ODAS_LNISL_N687 | 14 030 11 | 259 STILLWELL LNSYOSSET 11791  | 259 STILLWELL LNSYOSSET 11791   | Michael Tafreshi                  |
| ODAS_LNISL_N687 | 14 030 12 | 275 STILLWELL LNSYOSSET 11791  | 275 STILLWELL LNSYOSSET 11791   | Domenico and Cristin Dinuzoo      |
| ODAS_LNISL_N687 | 14 E 1010 | 1 WEST STREET MINEOLA NY 11501 | 1 SOUTH WOODS RD WOODBURY 11797 | Nassau County                     |
| ODAS_LNISL_N687 | 14 030 13 | 285 STILLWELL LN SYOSSET 11791 | 285 STILLWELL LN SYOSSET 11791  | HENICK CRAIG & HENNESSEY JENNIFER |
| ODAS_LNISL_N687 | 14 014 14 | 235 STILLWELL LN SYOSSET 11791 | 235 STILLWELL LN SYOSSET 11791  | KOROWITZ FRANK R & DEBORAH        |



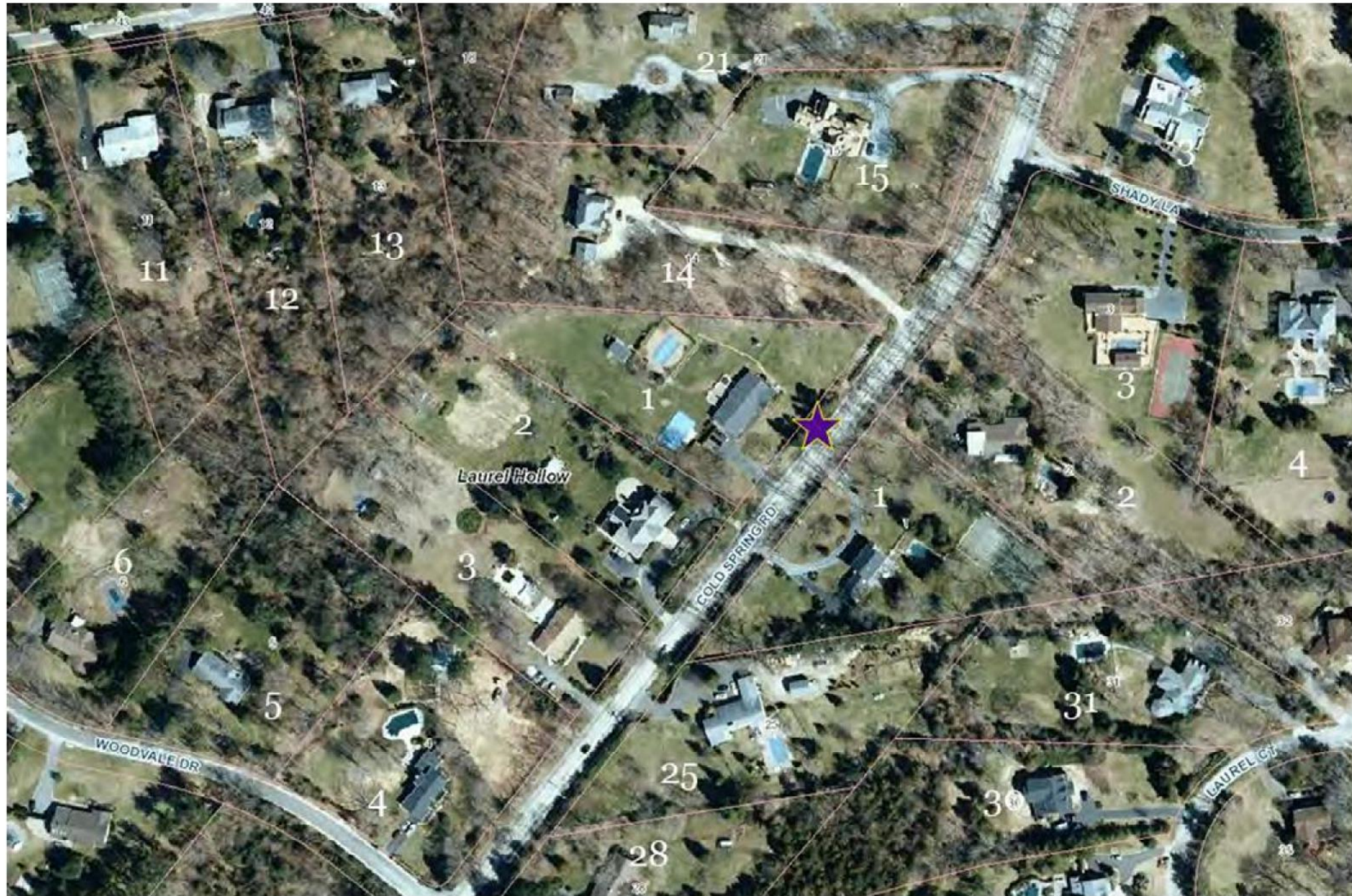
# ODAS\_LNISL\_N691



| Node ID         | SBL       | Mailing Address                  | Property Address                | Homeowner                   |
|-----------------|-----------|----------------------------------|---------------------------------|-----------------------------|
| ODAS_LNISL_N691 | 14 014 22 | 125 STILLWELL LNSYOSSET 11791    | 125 STILLWELL LNSYOSSET 11791   | George and Kathleen Gehrich |
| ODAS_LNISL_N691 | 14 014 23 | 3 PICARDY LNSYOSSET 11791        | 3 PICARDY LNSYOSSET 11791       | Christina & Paul Fernandes  |
| ODAS_LNISL_N691 | 14 014 27 | 11 PICARDY LNSYOSSET 11791       | 11 PICARDY LNSYOSSET 11791      | Barbara Elyse               |
| ODAS_LNISL_N691 | 14 015 1  | 20 PICARDY LNSYOSSET 11791       | 20 PICARDY LNSYOSSET 11791      | Richard Damato              |
| ODAS_LNISL_N691 | 14 A 152  | 105 STILLWELL LNSYOSSET 11791    | 105 STILLWELL LNSYOSSET 11791   | Fathi Aliakbar              |
| ODAS_LNISL_N691 | 14 E 1010 | 1 WEST STREET MINEOLA NY 11501   | 1 SOUTH WOODS RD WOODBURY 11797 | Nassau County               |
| ODAS_LNISL_N691 | 14 014 26 | 11 PICARDY LANE SYOSSET NY 11791 | No Physical Address             | ELYSE BARBARA               |



# ODAS\_LNISL\_N692



| Node ID         | z_rSBL    | Mailing Address                               | Property Address                              | Homeowner                 |
|-----------------|-----------|---|---|---------------------------|
| ODAS_LNISL_N692 | 14 0271^  | 470 COLD SPRING RDSYOSSET 11791               | 470 COLD SPRING RDSYOSSET 11791               | Mary Cashin               |
| ODAS_LNISL_N692 | 14 027 2  | 474 COLD SPRING HBRYSOSSET 11791              | 474 COLD SPRING HBRYSOSSET 11791              | Gregory & Veronica Yen    |
| ODAS_LNISL_N692 | 14 027 25 | 462 COLD SPRING HARBOR SYOSSET 11791          | 462 COLD SPRING HARBOR SYOSSET 11791          | Vincenzo Buffolino        |
| ODAS_LNISL_N692 | 25 048 1  | 471 COLD SPRING RDSYOSSET 11791               | 471 COLD SPRING RDSYOSSET 11791               | Resident                  |
| ODAS_LNISL_N692 | 25 048 2  | 463 COLD SPRING HBRYSOSSET 11791              | 463 COLD SPRING HBRYSOSSET 11791              | Irene and Isidoros Spanos |
| ODAS_LNISL_N692 | 25 048 3  | 459 COLD SPRING RDHUNTINGTON NY 11743         | 459 COLD SPRING RDHUNTINGTON NY 11743         | 459 COLD SPRING ROAD LLC  |
| ODAS_LNISL_N692 | 25 048 14 | 477 COLD SPRING HARBOR RD LAUREL HOLLOW 11791 | 477 COLD SPRING HARBOR RD LAUREL HOLLOW 11791 | Safran Richard T          |



# ODAS\_LNISL\_N693



| Node ID         | SBL       | Mailing Address              | Property Address             | Homeowner                  |
|-----------------|-----------|------------------------------|------------------------------|----------------------------|
| ODAS_LNISL_N693 | 14 013 12 | 1 WEST ST MINEOLA 11501      | 1 OVERLOOK DR MINEOLA        | County of Nassau           |
| ODAS_LNISL_N693 | 14 013 13 | 18 OVERLOOK DR SYOSSET 11791 | 18 OVERLOOK DR SYOSSET 11791 | Christopher & Nicole Pultz |
| ODAS_LNISL_N693 | 14 013 14 | 22 OVERLOOK DR SYOSSET 11791 | 22 OVERLOOK DR SYOSSET 11791 | Alex Girolamo              |
| ODAS_LNISL_N693 | 14 013 27 | 19 OVERLOOK DR SYOSSET 11791 | 19 OVERLOOK DR SYOSSET 11791 | Jeffery and Dawn Miritello |
| ODAS_LNISL_N693 | 14 013 28 | 4 GLEN LNSYOSSET 11791       | 4 GLEN LNSYOSSET 11791       | Samuel & Vilci Brown       |
| ODAS_LNISL_N693 | 14 013 32 | 1 GLEN LNSYOSSET 11791       | 1 GLEN LNSYOSSET 11791       | Douglas & Sherri Donaldson |
| ODAS_LNISL_N693 | 14 013 33 | 9 OVERLOOK DR SYOSSET 11791  | 9 OVERLOOK DR SYOSSET 11791  | MESSINA JOHN W & PAULINA   |
| ODAS_LNISL_N693 | 14 013 11 | 6 OVERLOOK DR SYOSSET 11791  | 6 OVERLOOK DR SYOSSET 11791  | JAY SHARI                  |



# ODAS\_LNISL\_N695



| Node ID         | SBL       | Mailing Address                      | Property Address                     | Homeowner                    |
|-----------------|-----------|--------------------------------------|--------------------------------------|------------------------------|
| ODAS_LNISL_N695 | 14 013 1  | 148 LAUREL LNSYOSSET 11791           | 148 LAUREL LNSYOSSET 11791           | Renee Walker Trust           |
| ODAS_LNISL_N695 | 14 013 2  | 140 LAUREL LNSYOSSET 11791           | 140 LAUREL LNSYOSSET 11791           | George Herbert Wollock       |
| ODAS_LNISL_N695 | 14 013 3  | 132 LAUREL LNSYOSSET 11791           | 132 LAUREL LNSYOSSET 11791           | ALI SAAJED & WADOO SABIHA    |
| ODAS_LNISL_N695 | 14 014 24 | 139 LAUREL LNSYOSSET 11791           | 139 LAUREL LNSYOSSET 11791           | Peter & Kelly Fink           |
| ODAS_LNISL_N695 | 14 014 4  | 156 EAST MAIN ST HUNTINGTON NY 11743 | 156 EAST MAIN ST HUNTINGTON NY 11743 | ATLANTIC SHORES PARTNERS LLC |
| ODAS_LNISL_N695 | 14 014 5  | 151 LAUREL LNSYOSSET 11791           | 151 LAUREL LNSYOSSET 11791           | Steven Baker                 |
| ODAS_LNISL_N695 | 14 014 2  | 121 LAUREL LNSYOSSET 11791           | 121 LAUREL LNSYOSSET 11791           | TOCANTE ANTHONY & JOANNE     |



# ODAS\_LNISL\_N696



| Node ID         | SBL      | Mailing Address            | Property Address           | Homeowner                 |
|-----------------|----------|----------------------------|----------------------------|---------------------------|
| ODAS_LNISL_N696 | 14 013 5 | 108 LAUREL LNSYOSSET 11791 | 108 LAUREL LNSYOSSET 11791 | Mark & Alex Friedman      |
| ODAS_LNISL_N696 | 14 013 6 | 25 PICARDY LNSYOSSET 11791 | 25 PICARDY LNSYOSSET 11791 | James & Elizabeth Schuale |
| ODAS_LNISL_N696 | 14 013 7 | 33 PICARDY LNSYOSSET 11791 | 33 PICARDY LNSYOSSET 11791 | Paul & Susan Bergman      |
| ODAS_LNISL_N696 | 14 013 8 | 41 PICARDY LNSYOSSET 11791 | 41 PICARDY LNSYOSSET 11791 | NIKIFOR OLGA J TRUST      |
| ODAS_LNISL_N696 | 14 015 2 | 28 PICARDY LNSYOSSET 11791 | 28 PICARDY LNSYOSSET 11791 | Thomas Traynor            |
| ODAS_LNISL_N696 | 14 015 3 | 40 PICARDY LNSYOSSET 11791 | 40 PICARDY LNSYOSSET 11791 | Carol Bauer               |
| ODAS_LNISL_N696 | 14 015 4 | 44 PICARDY LNSYOSSET 11791 | 44 PICARDY LNSYOSSET 11791 | OHARA RAYMOND & THERESA   |



# ODAS\_LNISL\_N697



| Node ID         | SBL       | Mailing Address                      | Property Address                     | Homeowner                   |
|-----------------|-----------|--------------------------------------|--------------------------------------|-----------------------------|
| ODAS_LNISL_N697 | 14 013 36 | 14 ELIZABETH DRSYOSSET 11791         | 14 ELIZABETH DRSYOSSET 11791         | CEAN CONRAD                 |
| ODAS_LNISL_N697 | 14 013 37 | 18 ELIZABETH DRSYOSSET 11791         | 18 ELIZABETH DRSYOSSET 11791         | Carl and Nina Girolamo      |
| ODAS_LNISL_N697 | 14 026 13 | 15 ELIZABETH DRSYOSSET 11791         | 15 ELIZABETH DRSYOSSET 11791         | Isadora & Sidroula Spanos   |
| ODAS_LNISL_N697 | 14 026 14 | 19 ELIZABETH DRSYOSSET 11791         | 19 ELIZABETH DRSYOSSET 11791         | Robert & Regina Warnock     |
| ODAS_LNISL_N697 | 14 A 1120 | 22 ELIZABETH DRSYOSSET 11791         | 22 ELIZABETH DRSYOSSET 11791         | Emele Isamail               |
| ODAS_LNISL_N697 | 14 A 1121 | 23 ELIZABETH DRSYOSSET 11791         | 23 ELIZABETH DRSYOSSET 11791         | McLymont Trust              |
| ODAS_LNISL_N697 | 14 A 1122 | 27 ELIZABETH DRIVE SYOSSET NY 11791  | 27 ELIZABETH DRIVE SYOSSET NY 11791  | COAKLEY DANIEL & ROSE MARIE |
| ODAS_LNISL_N697 | 14 A 1125 | 39 ELIZABETH DRSYOSSET 11791         | 39 ELIZABETH DRSYOSSET 11791         | CHAWLA ANUPAMA & PRADIP     |
| ODAS_LNISL_N697 | 14 A 1119 | 15 CEDARFIELD RD LAUREL HOLLOW 11791 | 15 CEDARFIELD RD LAUREL HOLLOW 11791 | NGEO NGEO JUANITA           |



# ODAS\_LNISL\_N698



| Node ID         | SBL       | Mailing Address                        | Property Address                       | Homeowner                        |
|-----------------|-----------|--|--|----------------------------------|
| ODAS_LNISL_N698 | 14 026 17 | 528 COLD SPRING HARBOR RDSYOSSET 11791 | 528 COLD SPRING HARBOR RDSYOSSET 11791 | SERLA PAMELA & OXER BRIAN        |
| ODAS_LNISL_N698 | 14 A 1017 | 556 COLD SPRING RDSYOSSET 11791        | 556 COLD SPRING RDSYOSSET 11791        | William McHale & Marjorie Blieka |
| ODAS_LNISL_N698 | 14 A 1063 | 568 COLD SPRING HBRYSOSSET 11791       | 568 COLD SPRING HBRYSOSSET 11791       | Lynn McGrath                     |
| ODAS_LNISL_N698 | 25 064 40 | 533 COLD SPRING RDSYOSSET 11791        | 533 COLD SPRING RDSYOSSET 11791        | Elizabeth & Travis Mugharbil     |
| ODAS_LNISL_N698 | 25 064 5  | 55 WILDWOOD DRSYOSSET 11791            | 55 WILDWOOD DRSYOSSET 11791            | Vinod and Neelam Chadha          |
| ODAS_LNISL_N698 | 25 064 6  | 65 WILDWOOD DRSYOSSET 11791            | 65 WILDWOOD DRSYOSSET 11791            | Barbara and Matrin Novik Trust   |



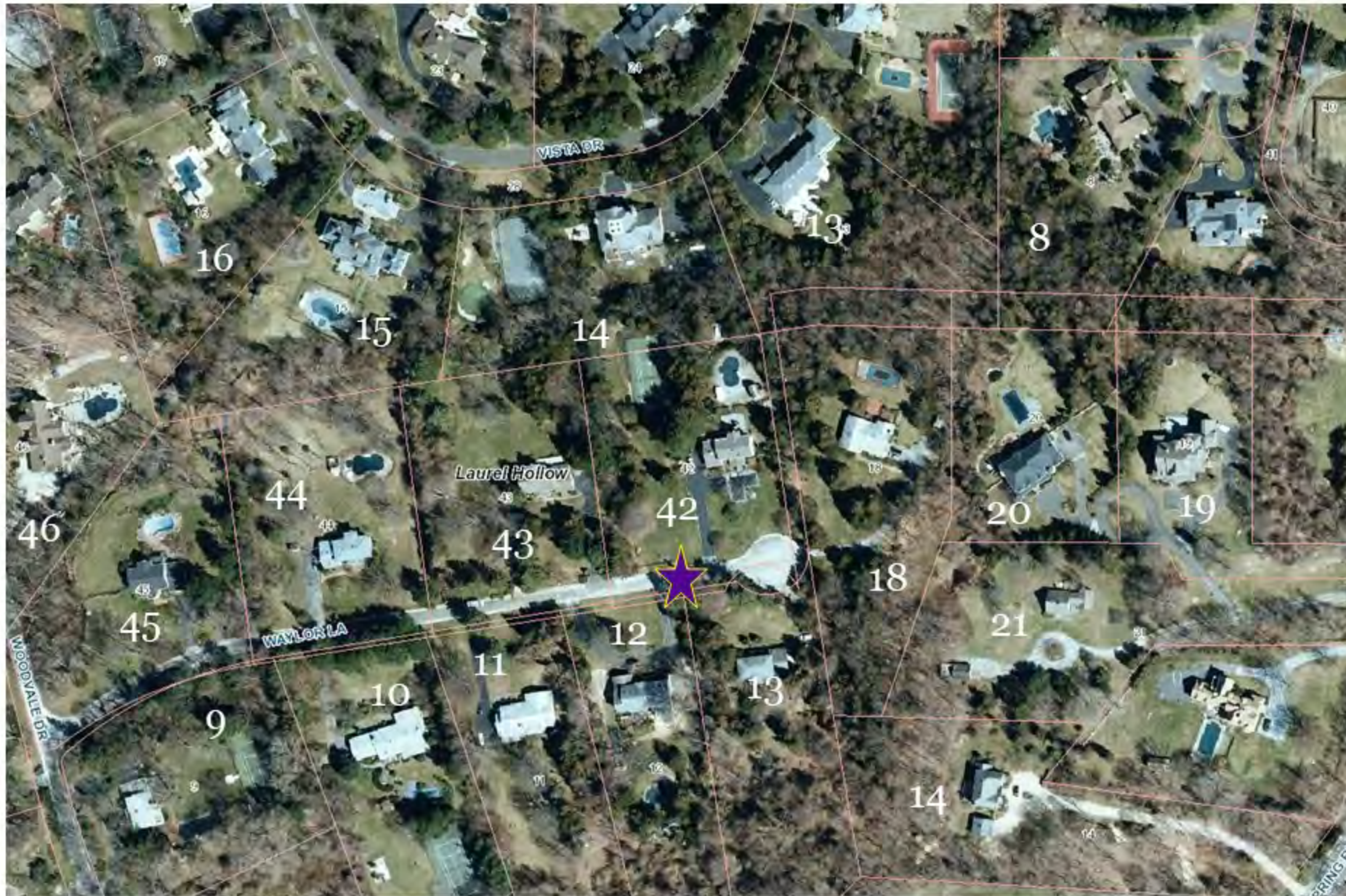
# ODAS\_LNISL\_N699



| Node ID         | SBL       | Mailing Address                            | Property Address                           | Homeowner                          |
|-----------------|-----------|--|--|------------------------------------|
| ODAS_LNISL_N699 | 14 026 1  | 520 COLD SPRING HARBOR RD SYOSSET NY 11791 | 520 COLD SPRING HARBOR RD SYOSSET NY 11791 | DAGOSTINO SALVATORE & B            |
| ODAS_LNISL_N699 | 14 026 2  | 125 CONVENT RD SYOSSET NY 11791            | 125 CONVENT RD SYOSSET NY 11791            | JERICO WATER DIST                  |
| ODAS_LNISL_N699 | 25 048 16 | 505 COLD SPRING RD LAUREL HOLLOW NY 11791  | 505 COLD SPRING RD LAUREL HOLLOW NY 11791  | BROWN CHRISTOPHER R & HOLLY A PYKE |
| ODAS_LNISL_N699 | 25 048 19 | 503 COLD SPRING RD SYOSSET NY 11791        | 503 COLD SPRING RD SYOSSET NY 11791        | GINOBBI DANA LOSTRITTO             |
| ODAS_LNISL_N699 | 25 048 21 | 499 COLD SPRING HARBOR RD SYOSSET NY 11791 | 499 COLD SPRING HARBOR RD SYOSSET NY 11791 | PATHAK NAVEEN & ISHA               |
| ODAS_LNISL_N699 | 25 064 7  | 80 WILDWOOD DR LAUREL HOLLOW NY 11791      | 80 WILDWOOD DR LAUREL HOLLOW NY 11791      | NEWMAN GREGG & MELISSA             |
| ODAS_LNISL_N699 | 14 026 3  | 3 SHADY LN SYOSSET 11791                   | 3 SHADY LN SYOSSET 11791                   | MALLICK SANJAYA                    |
| ODAS_LNISL_N699 | 14 026 17 | 528 COLD SPRING HARBOR RD SYOSSET 11791    | 528 COLD SPRING HARBOR RD SYOSSET 11791    | SERLA PAMELA & OXER BRIAN          |



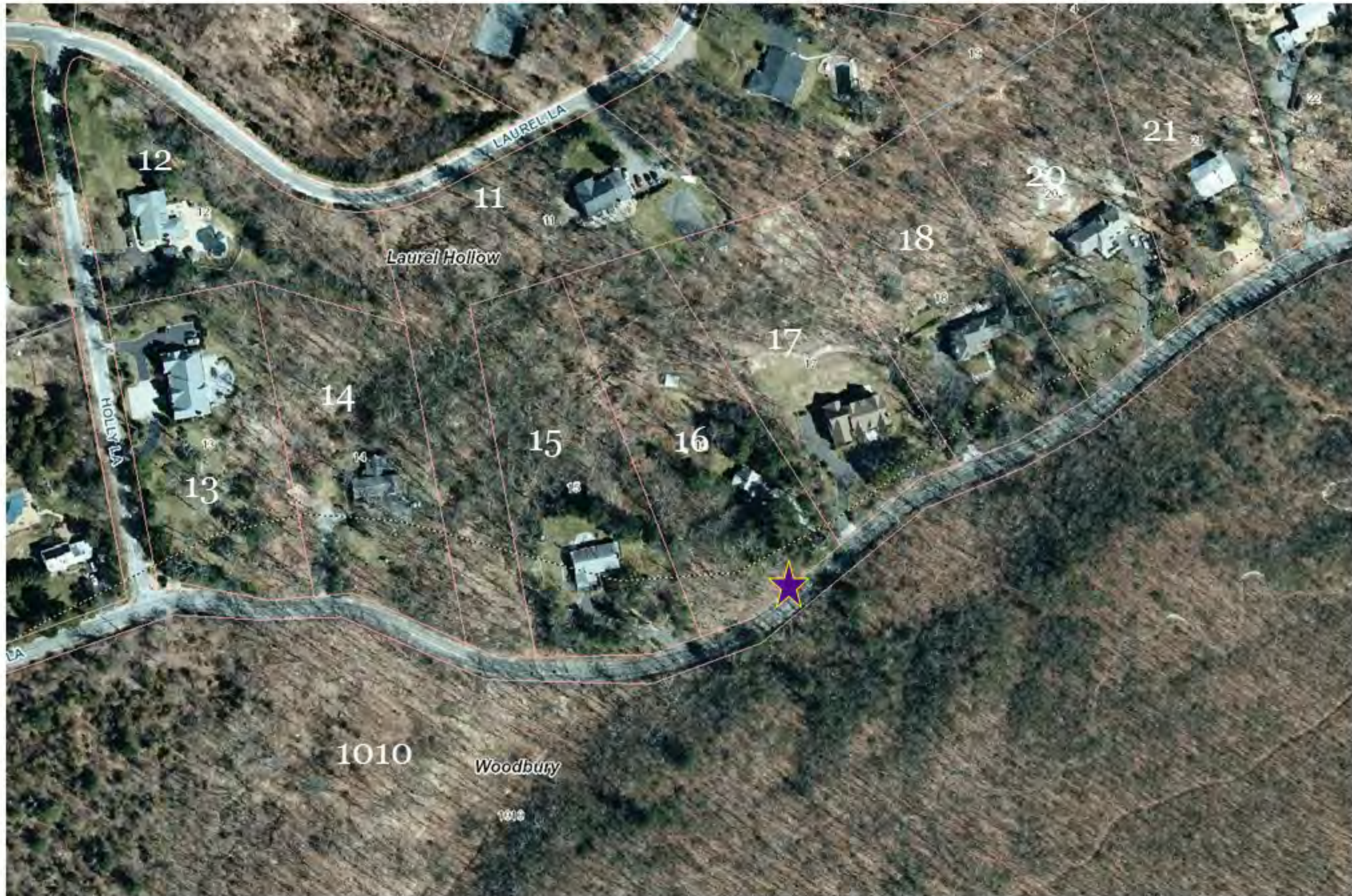
# ODAS\_LNISL\_N700



| Node ID         | SBL       | Mailing Address                  | Property Address           | Homeowner              |
|-----------------|-----------|----------------------------------|----------------------------|------------------------|
| ODAS_LNISL_N700 | 25 048 11 | 8 WAYLOR LNSYOSSET 11791         | 8 WAYLOR LNSYOSSET 11791   | Ruth McCarthy          |
| ODAS_LNISL_N700 | 25 048 12 | 12 WAYLOR LNSYOSSET 11791        | 12 WAYLOR LNSYOSSET 11791  | Christine Dieffendorff |
| ODAS_LNISL_N700 | 25 048 13 | 78 HOFSTRA DR PLAINVIEW NY 11803 | 16 WAYLOR LN SYOSSET 11791 | Golden Homes Prop Inc  |
| ODAS_LNISL_N700 | 25 048 18 | 15 WAYLOR LNSYOSSET 11791        | 15 WAYLOR LNSYOSSET 11791  | Joe & Eunone Cesar     |
| ODAS_LNISL_N700 | 25 064 42 | 11 WAYLOR LNSYOSSET 11791        | 11 WAYLOR LNSYOSSET 11791  | Arlene Maccurone       |
| ODAS_LNISL_N700 | 25 064 43 | 7 WAYLOR LNSYOSSET 11791         | 7 WAYLOR LNSYOSSET 11791   | Valerie Shaffer        |



# ODAS\_LNISL\_N701



| Node ID         | SBL       | Mailing Address                | Property Address                | Homeowner                    |
|-----------------|-----------|--------------------------------|---------------------------------|------------------------------|
| ODAS_LNISL_N701 | 14 014 15 | 207 STILLWELL LNSYOSSET 11791  | 207 STILLWELL LNSYOSSET 11791   | Robert Zhu & Effie Yung Ting |
| ODAS_LNISL_N701 | 14 014 16 | 181 STILLWELL LNSYOSSET 11791  | 181 STILLWELL LNSYOSSET 11791   | Naomi Verdirame Trust        |
| ODAS_LNISL_N701 | 14 014 17 | 171 STILLWELL LNSYOSSET 11791  | 171 STILLWELL LNSYOSSET 11791   | Stillwell Road Inc           |
| ODAS_LNISL_N701 | 14 E 1010 | 1 WEST STREET MINEOLA NY 11501 | 1 SOUTH WOODS RD WOODBURY 11797 | Nassau County                |
| ODAS_LNISL_N701 | 14 014 11 | 235 LAUREL LN SYOSSET 11791    | 235 LAUREL LN SYOSSET 11791     | FRNZ ERIC & AVIVA            |
| ODAS_LNISL_N701 | 14 014 14 | 235 STILLWELL LN SYOSSET 11791 | 235 STILLWELL LN SYOSSET 11791  | KOROWITZ FRANK R & DEBORAH   |





Existing



Proposed





Existing



Proposed





Existing



Proposed





Existing



Proposed







Existing



Proposed













Existing



Proposed





Existing




Proposed













Existing



Proposed









Existing



Proposed





Existing



Proposed













**Existing**



**Proposed**





Existing




proposed antenna

Proposed





Existing



Proposed





Existing



Proposed





Existing



Proposed





Existing



Proposed











# Thank You

FOR FURTHER INFORMATION  
PLEASE CONTACT:

Brenden Clerkin

(917) 924-7082

[Brenden.Clerkin@crowncastle.com](mailto:Brenden.Clerkin@crowncastle.com)





Crown Castle NG East LLC  
26-28 Whitman Engineering  
Whitman, New York 11791  
Tel: 913-563-3881  
Fax: 718-451-0295

## General Contractor Notes

### DO NOT SCALE DRAWINGS

CONTRACTOR SHALL VERIFY ALL PLANS AND EXISTING CONDITIONS AND CONDITIONS OF THE JOB SITE AND SHALL IMMEDIATELY NOTIFY THE ENGINEER IN WRITING OF ANY DISCREPANCIES BEFORE PROCEEDING WITH THE WORK OR BE RESPONSIBLE FOR SAME.

**PROJECT 336087**  
**ODAS\_LN\SL\_N653**  
**363 COLD SPRING ROAD**  
**(N/W/C OF COLD SPRING ROAD & SOUTHWOODS ROAD)**  
**LAUREL HOLLOW, NY 11791**  
**JURISDICTION: VILLAGE OF LAUREL HOLLOW**

Project Title  
**PROJECT 336087**  
Node Number ODAS\_LN\SL\_N653  
363 COLD SPRING ROAD  
N/W/C OF COLD SPRING RD & SOUTHWOODS RD  
LAUREL HOLLOW, NY 11791  
VILLAGE OF LAUREL HOLLOW

Current Issue Date:

5/3/18

Permit Submission:

| Rev       | Date    | Description               |
|-----------|---------|---------------------------|
| 3         | 5/3/18  | Per P.E. Comments         |
| 2         | 4/25/18 | Per Crown Castle Comments |
| 1         | 4/25/17 | Per Crown Castle Comments |
| Rev       | Date    | Description               |
| Comments: |         |                           |



Location Map



Vicinity Map

## Project Description

THE PROJECT CONSISTS OF THE PLACEMENT AND OPERATION OF ANTENNAS AND ASSOCIATED EQUIPMENT CARRIED AND CABLED ON EXISTING WOOD UTILITY POLE. THE PROPOSED ANTENNA WILL BE MOUNTED ON TOP OF THE POLE AND THE PROPOSED EQUIPMENT AND CABLES WILL BE MOUNTED ALONG GRADE TO THE POLE.

## Project Scope

INSTALL 1 BLACK NEW FIBER TO EXISTING POLE. INSTALL 2000 OHM OHM-3000 OHM ANTENNAS AND ALL ASSOCIATED BRACKETS IN ACCORDANCE WITH CONSTRUCTION SPECIFICATIONS. DEMAND ANY EXISTING FACILITIES IN ACCORDANCE WITH GOVERNING CODES BUT NOT GUARANTEED. ERECTION OF EXISTING UTILITY POLE AND ATTACHMENTS WERE FIELD VERIFIED BY VHB. THE POLE ORIGIN AND ITS LOCATION ARE NOT EXCLUDED FROM ALTERING THE POLE AND/OR ATTACHMENTS TO SAME SUBSEQUENT TO THESE MEASUREMENTS.


## Code Compliance

ALL WORK AND MATERIALS SHALL BE PERFORMED AND INSTALLED IN ACCORDANCE WITH THE CURRENT EDITIONS OF THE FOLLOWING CODES AS ADOPTED BY THE LOCAL GOVERNING AUTHORITY. WORKING IN THESE PLANS IS TO BE CONSIDERED TO PERMIT WORK NOT COMPLYING TO THE LOCAL GOVERNING CODES. ALL CODES WILL BE COMPLIED WITH.

- |                                 |                                      |
|---------------------------------|--------------------------------------|
| 1. STATE ADMINISTRATIVE CODE    | 2. LOCAL BUILDING CODE               |
| 2. STATE BUILDING CODE          | 3. NATIONAL A COUNTY ORDINANCES      |
| 3. AMERICAN LIFE INSURANCE CODE | 4. NATIONAL ELECTRIC CODE (NEC)      |
| 4. STATE MECHANICAL CODE        | 5. AMERICAN STANDARD                 |
| 5. STATE PLUMBING CODE          | 6. INTERNATIONAL BUILDING CODE (IBC) |
| 6. STATE ELECTRICAL CODE        |                                      |

## Sheet Index

| Number | Sheet Title                    | Latest Issue |
|--------|--------------------------------|--------------|
| C-1    | Title Sheet                    | 000000       |
| C-2    | Utility Pole Equipment/Details | 000000       |
| C-3    | Construction Details           | 000000       |



Location Photo

## Project Summary

|                              |   |
|------------------------------|---|
| CUSTOMER:                    | CROWN CASTLE NG EAST LLC                              |
| PROJECT:                     | 336087  |
| NODE:                        | ODAS_LN\SL_N653                                       |
| ADDRESS:                     | 363 COLD SPRING ROAD                                  |
| CITY, STATE:                 | LAUREL HOLLOW, NEW YORK                               |
| JURISDICTION:                | VILLAGE OF LAUREL HOLLOW                              |
| POLE#:                       | NA  |
| POLE TYPE:                   | WOOD UTILITY POLE                                     |
| POLE DENSE:                  | VERBODEN  |
| ANTENNA CENTER HEIGHT:       | 40'-0" AGL  |
| ANTENNA FOR ANTENNA:         | 20' L   |
| ACCESS TO POLE:              | OVERHEAD  |
| POLE ACCESS:                 | STREET ACCESS   |
| POLE LOCATION & ORIENTATION: | WESTWEST CORNER OF COLD SPRING ROAD & SOUTHWOODS ROAD |

Property Information

Plans Approved By:



Rep: Vincent Robbena (TEL: 917-563-3688)

Plans Prepared By:



Engineering, Surveying  
& Landscape Architecture, PC

Transportation  
Land Development  
Environmental Services  
100 Main Parkway, Suite 125  
Hempstead, New York 11549  
TEL: 347-3400 - FAX: 347-813-1540

|           |            |                    |
|-----------|------------|--------------------|
| As Issued | By: S.J.L. | Checked by: S.J.L. |
| As Issued | By: S.J.L. | Checked by: S.J.L. |
| Date      | As Issued  | Date May 3, 2018   |

Drawing Title:

Crown Castle

Site Sheet

Node Number ODAS\_LN\SL\_N653

Drawing Number

C-1

Sheet No.

1 of 3

Node Number

ODAS\_LN\SL\_N653





Project Title  
**PROJECT 336087**  
Node Number ODAS\_LMSL\_N613  
340 COLD SPRING ROAD  
N.W.C. OF COLD SPRING RD & SOUTHWOODS RD  
LAUREL HOLLOW, NY 11784  
VILLAGE OF LAUREL HOLLOW

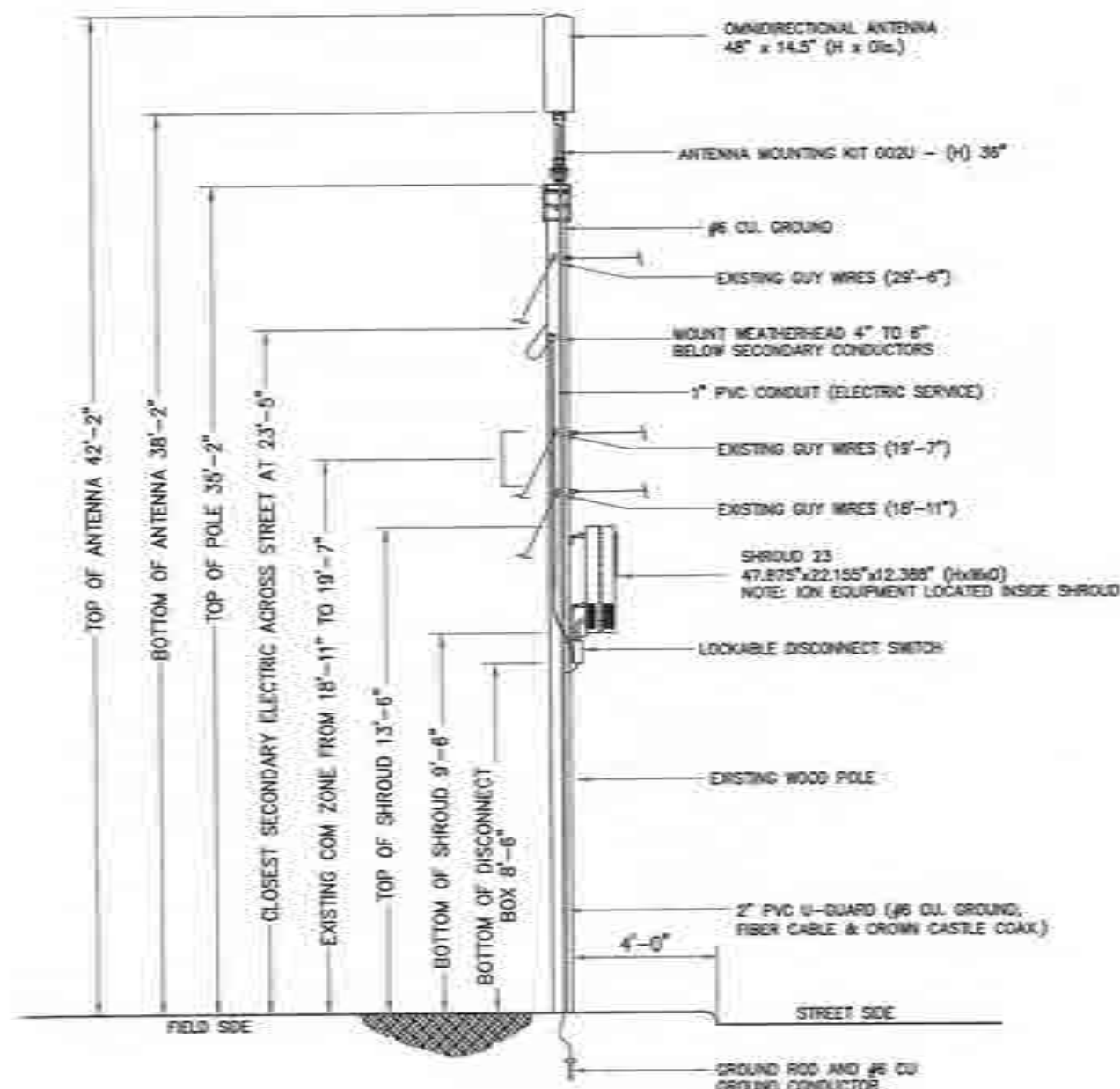
Current Issue Date:

5/3/18

Permit Submission

| Rev. | Date    | Description               |
|------|---------|---------------------------|
| 1    | 5/3/18  | Per P.C. Comments         |
| 2    | 4/26/18 | Per Crown Castle Comments |
| 3    | 5/3/18  | Per P.C. Comments         |
| 4    | 5/3/18  | Per Crown Castle Comments |
| 5    | 5/3/18  | Per Crown Castle Comments |
| 6    | 5/3/18  | Per Crown Castle Comments |
| 7    | 5/3/18  | Per Crown Castle Comments |
| 8    | 5/3/18  | Per Crown Castle Comments |
| 9    | 5/3/18  | Per Crown Castle Comments |
| 10   | 5/3/18  | Per Crown Castle Comments |

Comments:

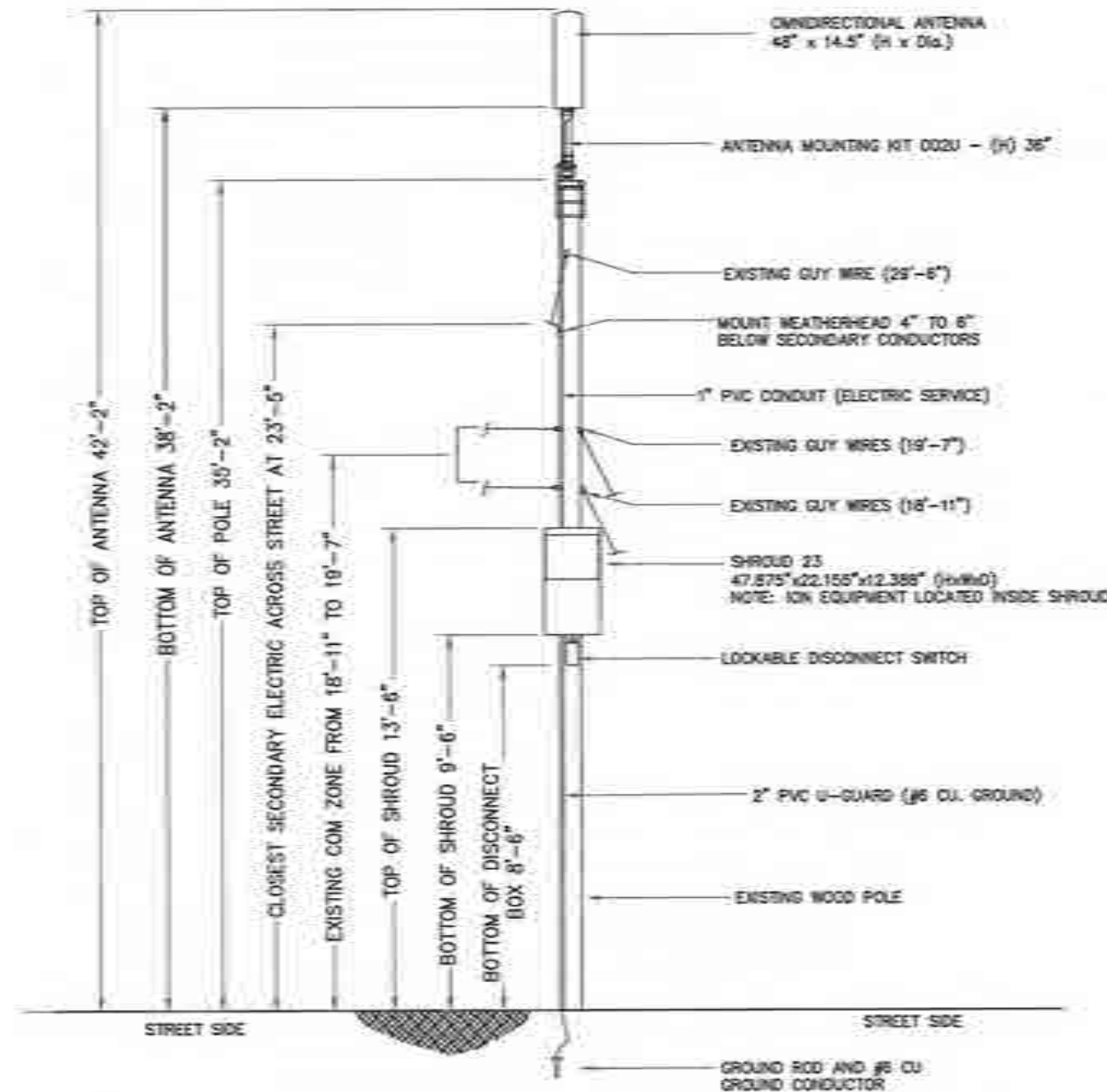


**POLE DETAIL**

LOOKING NORTHEAST

**TOP VIEW OF POLE**

QUADRANT LOCATION OF EQUIPMENT



**POLE DETAIL**

LOOKING NORTHWEST



Plans Approved By:



By: Vincent Robbette (Tel: 914-563-3668)

Plans Prepared By:



**Engineering, Surveying  
& Landscape Architecture, P.C.**

Dissemination  
Land Development  
Environmental Services  
100 White Parkway, Suite 101  
Babylon, New York 11708  
631.767.1400 • FAX: 631.767.2545

| Rev. | Date   | By     | App'd By | Check By |
|------|--------|--------|----------|----------|
| 1    | 5/3/18 | S.J.L. | S.J.L.   | S.J.L.   |
| 2    | 5/3/18 | S.J.L. | S.J.L.   | S.J.L.   |
| 3    | 5/3/18 | S.J.L. | S.J.L.   | S.J.L.   |

Drawing Title:

Crown Castle

Utility Pole Equipment Profile

Node Number ODAS\_LMSL\_N613

Drawing Number

**C-2**

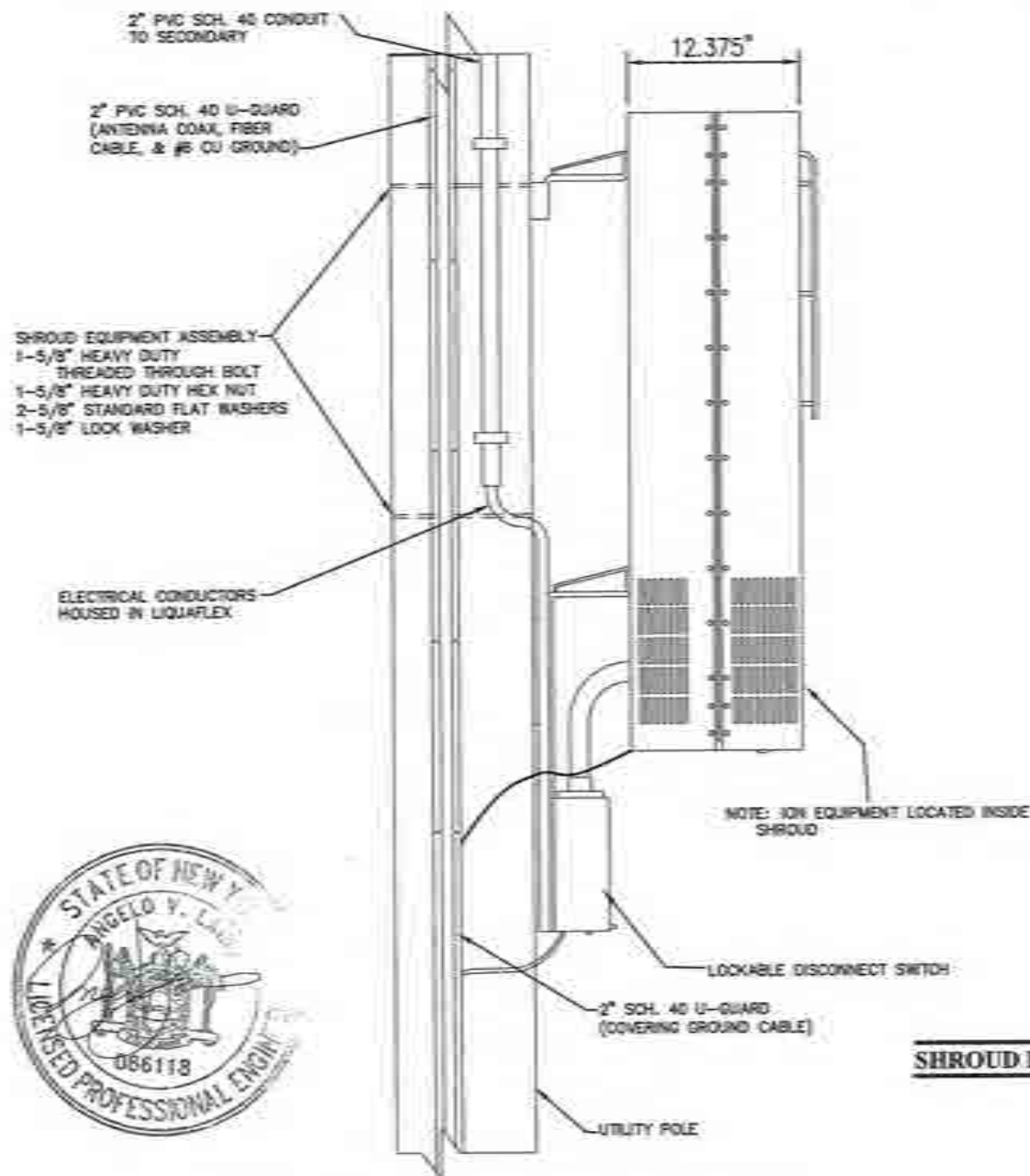
Sheet No.

2 of 3


Node Number

ODAS\_LMSL\_N613

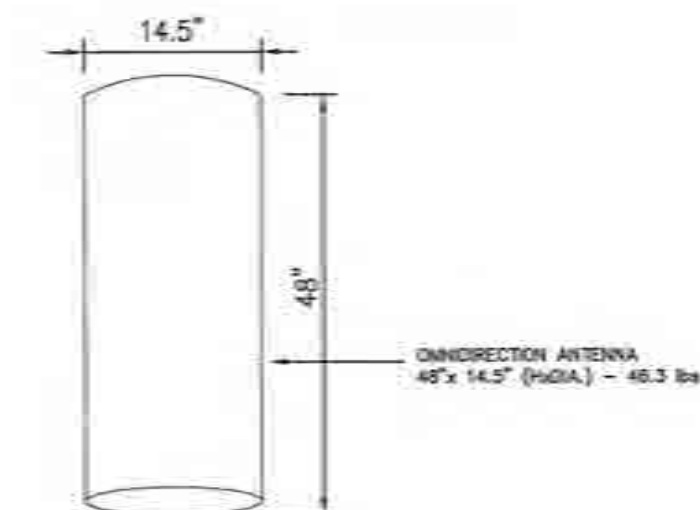




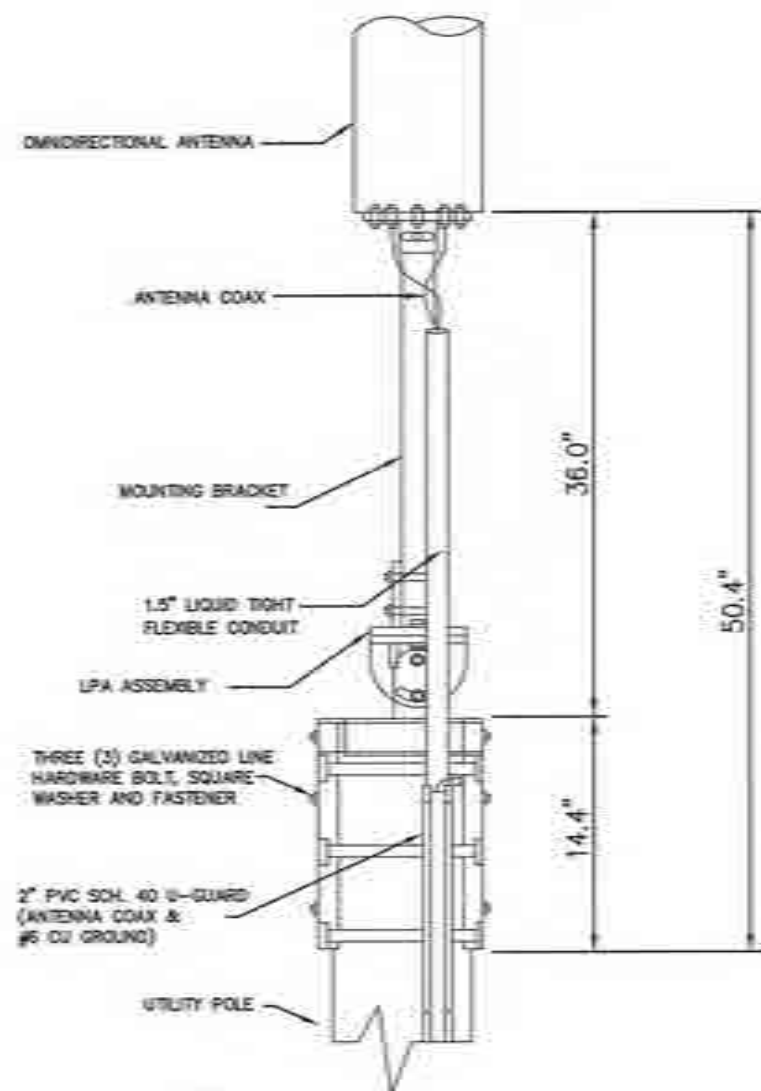
## SHROUD KIT



## RF ALERT SIGN



## OMNI DIRECTIONAL ANTENNA



### ANTENNA MOUNTING DETAIL #1



## RF ALERT SIGN



Cover-Cliff NG East LLC  
88-06 Whitestone Expressway  
Whitestone, New York 1135  
Tel: 917-563-2682  
Fax: 718-405-1000

Project Title :  
**PROJECT 336087**  
MODE NUMBER 0045\_LINSE\_N657  
363 COLD SPRING ROAD  
SWIC OF COLD SPRING RD & SOUTHWOODS RD  
LAUREL HOLLOW, NY 11790  
VILLAGE OF LAUREL HOLLOW

Current issue: 0/0

5/3/18

Permit Submission

|            |         |                             |
|------------|---------|-----------------------------|
|            |         |                             |
|            |         |                             |
|            |         |                             |
|            |         |                             |
|            |         |                             |
| 3          | 5/3/98  | Per P.E. Comments:          |
| 2          | 4/30/98 | Per Gwendy Oville Comments: |
| 1          | 3/31/97 | Per Gwendy Oville Comments: |
| Rev. Date: |         | Description:                |
| Comments:  |         |                             |

Plant Approved By:



Rep: Vincent Robbene (TEL: 7-563-3668)

Plans Prepared By



Engineering, Surveying  
& Landscape Architecture, P.C.

**Keywords:** *work, work-life balance, work-family balance, work-family conflict, work-family interface, work-family issues, work-family research, work-family studies, work-family topics, work-family variables, work-family research topics, work-family research areas, work-family research fields, work-family research domains, work-family research subjects, work-family research issues, work-family research problems, work-family research questions, work-family research topics, work-family research areas, work-family research fields, work-family research domains, work-family research subjects, work-family research issues, work-family research problems, work-family research questions*

Land Development

### Environmental Services

100 Madison Parkway, Suite 101  
Elmsford, New York 11768

800.767.5400 • FAX 609.891.2540

|                                   |                  |                  |
|-----------------------------------|------------------|------------------|
| Cell number: 00000000000000000000 | Created by: S.H. | Deleted by: S.K. |
|-----------------------------------|------------------|------------------|

|                 |    |             |    |
|-----------------|----|-------------|----|
| off diagonal to | SE | diagonal to | SE |
|-----------------|----|-------------|----|

Page 1 of 1

Drawing title:

### Crown Castle

Common Data

Node Number 0145, ENSE, NEG

Drawing Number

Sheet No.

3 of 3


C-3

Node Number  
VENUS LINGUISTICS










Current Issue Date:  
9/19/18  
Revised Submission:

Plans Approved By: \_\_\_\_\_

Photos Prepared by



100 N. Moore Parkway, Suite 130  
Babylon, New York 11708  
609.267.2000 • FAX 609.267.0545

|               |              |           |                    |            |      |
|---------------|--------------|-----------|--------------------|------------|------|
| HR Ref No.    | 2007/31      | Drawn by  | S.T.L.             | Checked by | S.H. |
| DO. issued by | S.T.L.       | Issued to | T.A.               |            |      |
| Drawn         | As Requested | Date      | September 25, 2003 |            |      |

### Growing Tide

 **Crown Castle**

### Unit 2: Environment Profiles

Model Number: ODAS 12052, 36659

Ordering Number

Sheet No.  
2 of 3

Slide Number:  
00045-LIVER, NECR



## BOOKING WEST

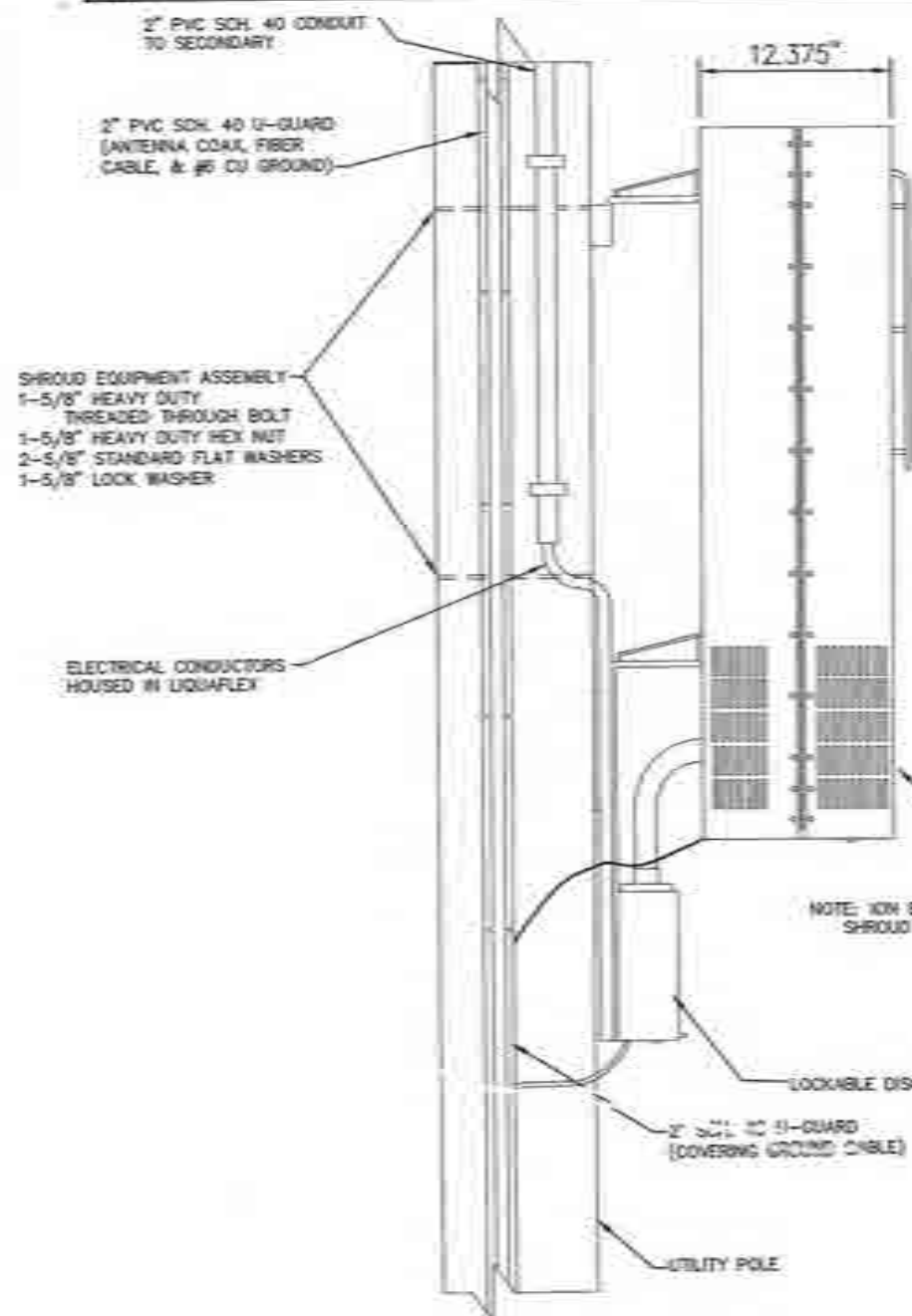
828

QUADRANT LOCATION  
OF EQUIPMENT


LEWIS AND CLARK

100






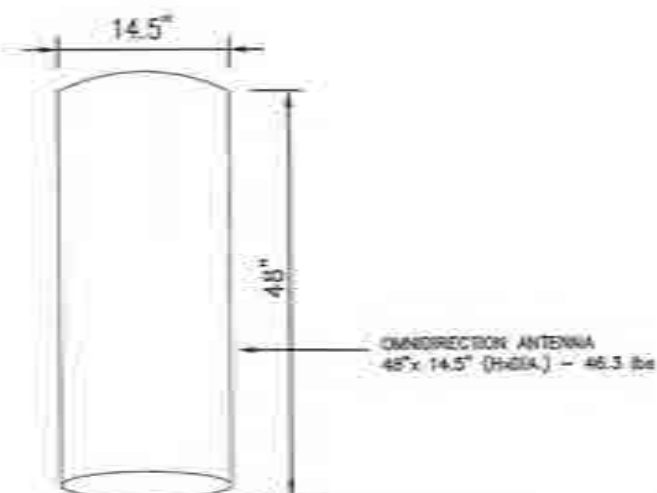
EQUIPMENT MOUNTING DETAIL #1



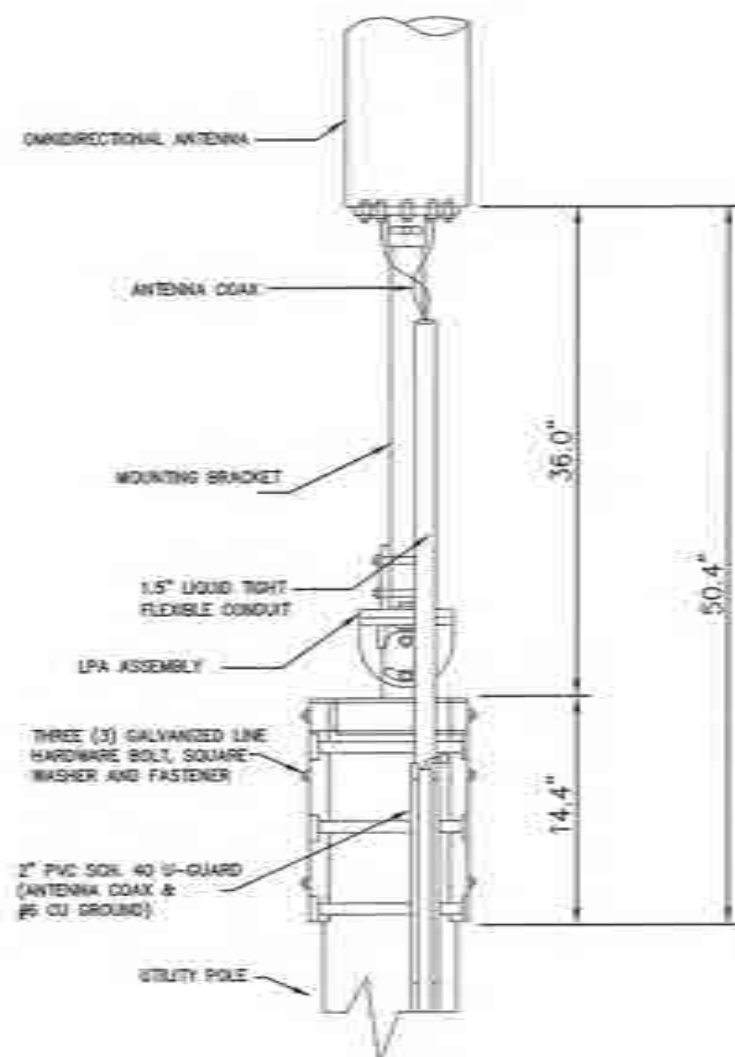
## RF ALERT SIGN



## SPROUT KIT



### OMNI DIRECTIONAL ANTENNA



ANTENNA MOUNTING DETAIL #1



RF ALERT SIGN



Group Castle MC Inc. LLC  
25-26 Westview Expressway  
Hempstead, New York 11552  
Tel: 917-363-0432  
Fax: 718-363-0004

PROJECT 336087  
WIDE SLABBER ODAS, ENDS, 3645  
ACROSS IN CHERRY LANE  
4540 THE HOLLOW, APPROX. 38 FT WID-CHERRY LN  
LAUREL HOLLOW, NEW YORK, 11791.  
VILLAGE OF LAUREL HOLLOW

---

Current issue Dofe

9719118

Parrott, Submission

|     |          |                           |
|-----|----------|---------------------------|
|     |          |                           |
|     |          |                           |
|     |          |                           |
| 6   | 9/19/18  | Per Crown Coast Community |
| 5   | 5/17/18  | Per Crown Coast Community |
| 4   | 5/15/18  | Per P.E. Community        |
| 3   | 4/30/18  | Per Crown Coast Community |
| 2   | 11/01/17 | Per Crown Coast Community |
| 1   | 8/19/18  | Per Crown Coast Community |
| Rev | Della    | Description:              |

Connectivity

Plant: Approved By:



Prof. Vincent Robbene (TEL917-563-3668)

Plant Prepared By:



ENGINEERING, SURVEYING,  
LANDSCAPE ARCHITECTURE  
& GEOLOGY, P.C.

Transportation  
Land Development  
Environmental Services

100 Main Parkway, Suite 100  
Hempstead, New York 11550  
TEL 718 240-1100 • FAX 516 811 2242

|                           |                                 |
|---------------------------|---------------------------------|
| Submitted by: <b>SIL</b>  | Approved by: <b>SIL</b>         |
| DO checked by: <b>SIL</b> | Approved by: <b>SIL</b>         |
| Date: <b>4/1/2018</b>     | File: <b>September 19, 2018</b> |

Decking Title: **A Crown Castle**

**Construction Details:**

|                 |           |
|-----------------|-----------|
| Cracking Number | Steel No. |
| 3               | 3 of 3    |

C-3

Node Number  
JUNAS LINGUISTICS





## DO NOT SCALE DRAWINGS

CONTRACTOR SHALL VERIFY ALL PLANS AND EXISTING CONDITIONS AND CONDITIONS ON THE JOB SITE AND SHALL IMMEDIATELY NOTIFY THE ENGINEER IN WRITING OF ANY DISCREPANCIES BEFORE PROCEEDING WITH THE WORK OR BE RESPONSIBLE FOR THE SAME.



Cong. Code: NS Part 12C  
36-36 Whitestone Expressway  
Whitestone, New York 11350  
Tel: 917-552-2688  
Fax: 718-423-2695

Project Title  
**PROJECT 336087**  
NODE NUMBER 00445\_LIN14\_8607  
78 CHERRY LANE  
S/S/O CHERRY LANE  
APPROX. 28 FEET NO-TIE HYDRANT  
SYOSSET, NEW YORK, 11794  
VILLAGE OF LAUREL HOLLOW

Current issue date:

9/19/18

Permit Submission

|      |         |                          |
|------|---------|--------------------------|
| 9    | 3/13/18 | Per Dean Castle Comments |
| 8    | 4/26/18 | Per Dean Castle Comments |
| 6    | 4/11/18 | Per P.E. Comments        |
| 5    | 4/11/18 | Per Dean Castle Comments |
| 4    | 4/9/18  | Per Dean Castle Comments |
| 3    | 4/6/18  | Per Dean Castle Comments |
| 2    | 3/15/18 | Per Dean Castle Comments |
| 1    | 3/6/18  | Per Dean Castle Comments |
| Rev. | 3/6/18  | 3/6/18                   |

10

Plant Approved For:



James Vincent Robbese (TEL 917-563-3868)

Plant Specimen By:



ENGINEERING, SURVEYING  
LANDSCAPE ARCHITECTURE  
& GEOLOGY P.C.

Transportation  
Land Development  
Environmental Services

100 Mount Parkway, Suite 205  
Hightstown, New York 11796  
(609) 221-1496 • FAX (609) 613-2584

|  |                       |                      |
|--|-----------------------|----------------------|
| ISSN: 0000-0000  | Page: 521             | Volume: 58           |
| DOI: 10.1002/1522-2675(200605)58:5<521::AID-ANGL.2006050521>3.0.CO;2-1 | Received: 15.05.2006  | Accepted: 15.05.2006 |
| Printed: 15.05.2006  | Published: 15.05.2006 | Online: 15.05.2006   |

### Growing Time

**Crown Castle**

1. **Introduction**

Scale Number 0045-1379, N657

Domain Number

C-1

Sheet No.  
1 of 3

Node Number:  
CINAS ENDSI N06

### Location Map

### Project Description

THE PROJECT CONSISTS OF THE PLACEMENT AND OPERATION OF APTENNAI AND ASSOCIATED EQUIPMENT CURRENTLY LOCATED IN ONE PHASED VITALITY HALL. THE PROPOSED LOCATION WILL BE MARKED WITHIN THE HALL. THE PROPOSED EQUIPMENT WILL BE MARKED WITHIN THE HALL. THE PROPOSED EQUIPMENT WILL BE MARKED WITHIN THE HALL.

## Project Scope

[illegible]

## Code Compliance

ALL WORK UNDER THIS CONTRACT SHALL BE PERFORMED AND COMPLETED IN ACCORDANCE WITH THE CURRENT EDITIONS OF THE FOLLOWING CODES AS ADOPTED BY THE LOCAL GOVERNMENT AT THE TIME OF BIDDING ON THESE PROJECTS: THE INTERNATIONAL CONFEDERATE WORK NON-CONFORMING (NCC) CODE AND THE CALIFORNIA CODES. ALL CODES WILL BE CONSIDERED TO BE

- |                               |                                       |
|-------------------------------|---------------------------------------|
| 1. STATE ADMINISTRATIVE CODE  | 7. LOCAL REGULATIONS                  |
| 2. STATE BUILDING CODE        | 8. METEOROLOGICAL & CLIMATE           |
| 3. AMERICAN SAFE CANNERY CODE | 9. PESTHAGICIDES                      |
| 4. NFPA 704-1995              | 10. NATIONAL ELECTRICAL CODE (NEC)    |
| 5. STATE MECHANICAL CODE      | 11. AMERICAN VITA-21                  |
| 6. MAINE PLUMBING CODE        | 12. INTERNATIONAL BUILDING CODE (IBC) |

## Sheet Index

| Slender | Draining Title | Learn Item |
|---------|----------------|------------|
| G-1     | File Book      | 1000000    |
| G-2     | File Book      | 1000000    |
| G-3     | File Book      | 1000000    |



### Vicinity Map

## Project Summary

|                          |                        |
|--------------------------|------------------------|
| CUSTOMER                 | CHRONOCATLE MCGATTLA   |
| PHONE                    | 3605                   |
| STREET                   | CRASYNOL 385           |
| LAZARUS                  | 40000                  |
| LAZARUS                  | 7140007                |
| STREET ADDRESS           | 7000007 LANE           |
| CITY, STATE              | PERKINS NEW YORK       |
| ADDRESS                  | VILLAGE OF GARDEN CITY |
| HOUSE                    | 0000                   |
| HOUSE TYPE               | ARTS & CRAFTS HOME     |
| WALL COVER               | CRONOCATLE             |
| ANTENNA CENTER FREQUENCY | 27.4 MHz               |
| ANTENNA CENTER FREQUENCY | 0.0                    |
| POWER TO PILE            | 1000000000             |
| WALL ACTION              | STREET ACTION          |
| WALL LOCATION            | APPROXIMATE BOUNDARY   |
| WALL LOCATION            | PERKINS, NEW YORK      |
|                          | CHRONOCATLE            |

### Property Information



### Location Photo

50001237





Cover Cables, Inc./Eaton Ltd.  
15-15 Wheatfield Expressway  
Wheatfield, New York 14143  
Tel: 716-543-3200  
Fax: 716-543-3205

Project Title  
**PROJECT 336087**  
NODE NUMBER: 0445 1315L 14657  
75 CHERRY LANE  
5540 CHERRY LANE  
APPROX. 20 FEET W/ FIRE HYDRANT  
5705SET, NEW YORK, 12191  
VILLAGE OF LAUREL HOLLOW

**Current issue title**

9/19/18

Permit Submission

|            |         |                          |
|------------|---------|--------------------------|
| 8          | 5/15/18 | Per Owen Corrie Comments |
| 7          | 4/21/18 | Per Owen Corrie Comments |
| 6          | 4/13/18 | Per P.E. Comments        |
| 5          | 4/10/18 | Per Owen Corrie Comments |
| 4          | 4/06/18 | Per Owen Corrie Comments |
| 3          | 4/03/18 | Per Owen Corrie Comments |
| 2          | 3/13/18 | Per Owen Corrie Comments |
| 1          | 5/05/18 | Per Owen Corrie Comments |
| Res. Defn: |         | Reclamation              |
| Comments:  |         |                          |

Continued

Plans Approved By \_\_\_\_\_



Rep. Vincent Tobin (R-IL-5) (1987-581-3668)

Plants Preserved By \_\_\_\_\_



ENGINEERING, SURVEYING  
LANDSCAPE ARCHITECTURE  
& GEOLOGY P.C.

Transportation  
Land Development  
Environmental Services  
100 Main Parkway, Suite 125  
Bloomington, New York 14923  
(610) 765-3400 • FAX (610) 811-2600

|                              |                                |                         |
|------------------------------|--------------------------------|-------------------------|
| Subscribed by: <b>EMMA W</b> | Drawn by: <b>S.L.</b>          | Checked by: <b>S.L.</b> |
| Old drawn by: <b>S.L.</b>    | Approved by: <b>S.L.</b>       |                         |
| Date: <b>14 March</b>        | Date: <b>September 08 2019</b> |                         |

Drawing: Filler

✓ Crown Castle

### Castle Creek

Model Number: CEDAS, LMS, 3637

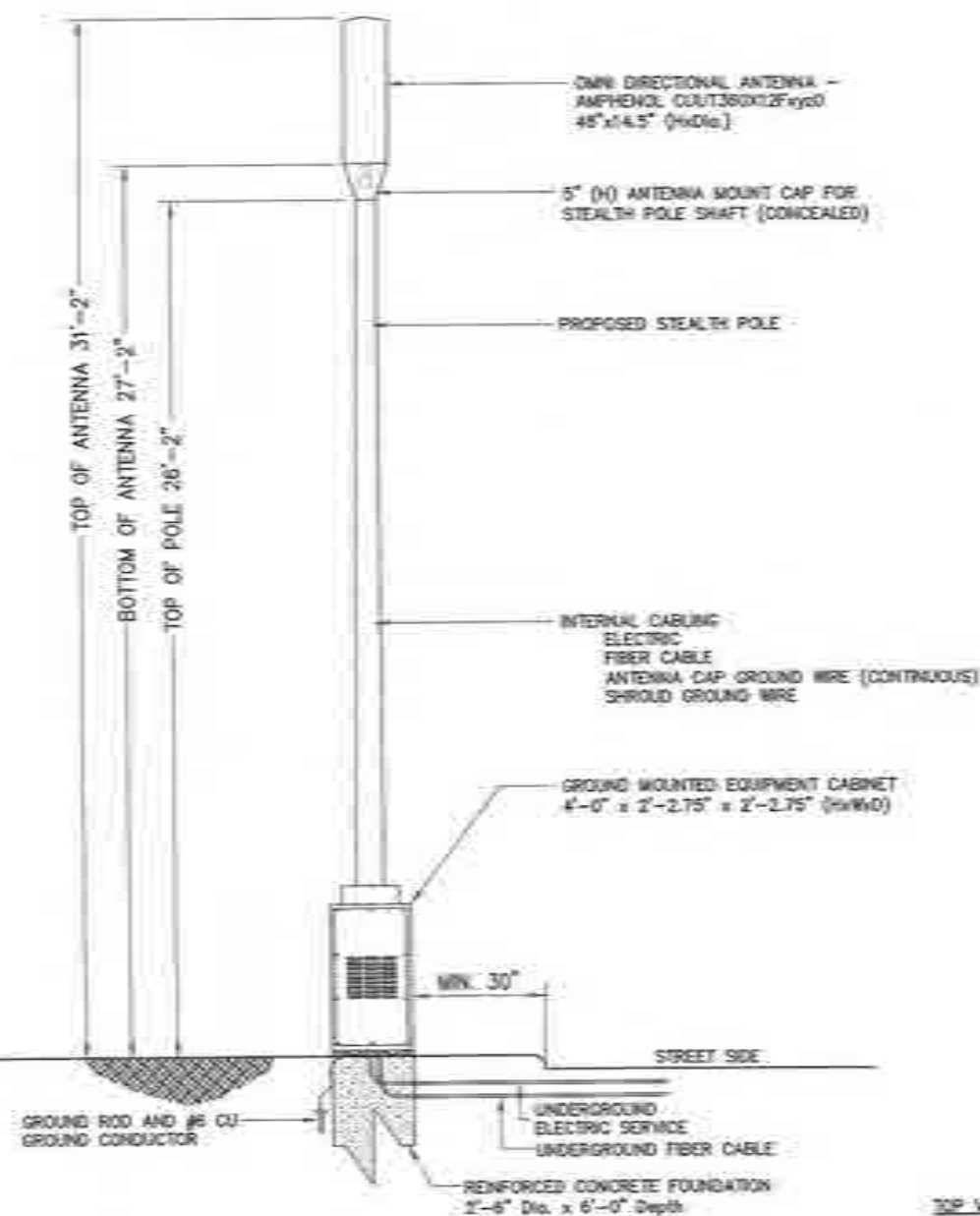
| Periodic Review | Quick Review |
|-----------------|--------------|
|-----------------|--------------|

Drawing Number:  Sheet No: 2 of 3

62 2013

C-2 

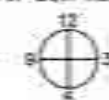
|             |
|-------------|
| Node Number |
| Small 1550  |



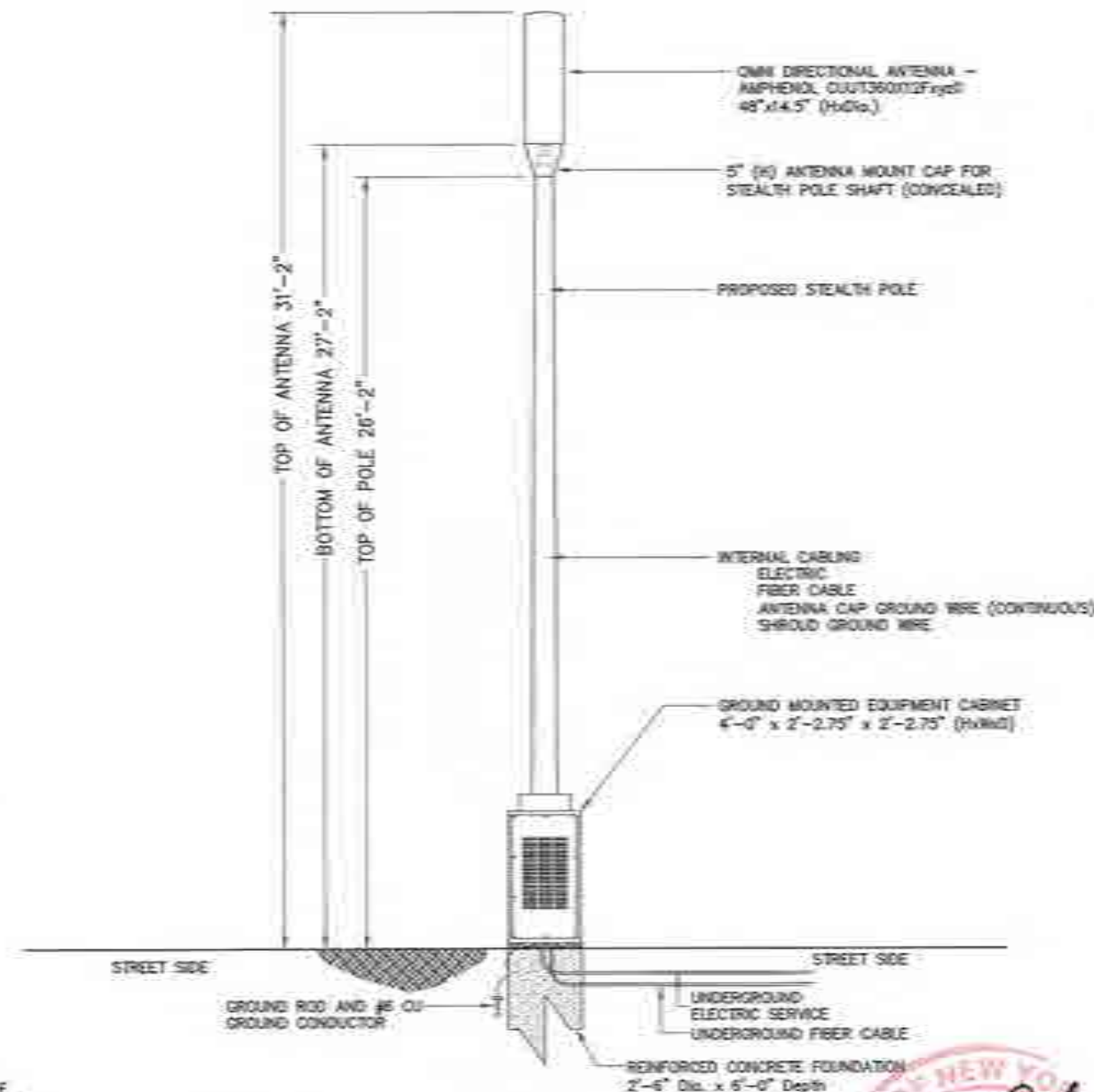
**POLE DETAIL**  
LOOKING NORTHWEST

1998, 1999, 2000, 2001, 2002, 2003, 2004, 2005, 2006, 2007, 2008, 2009, 2010, 2011, 2012, 2013, 2014, 2015, 2016, 2017, 2018, 2019, 2020, 2021, 2022, 2023, 2024, 2025, 2026, 2027, 2028, 2029, 2030, 2031, 2032, 2033, 2034, 2035, 2036, 2037, 2038, 2039, 2040, 2041, 2042, 2043, 2044, 2045, 2046, 2047, 2048, 2049, 2050, 2051, 2052, 2053, 2054, 2055, 2056, 2057, 2058, 2059, 2060, 2061, 2062, 2063, 2064, 2065, 2066, 2067, 2068, 2069, 2070, 2071, 2072, 2073, 2074, 2075, 2076, 2077, 2078, 2079, 2080, 2081, 2082, 2083, 2084, 2085, 2086, 2087, 2088, 2089, 2090, 2091, 2092, 2093, 2094, 2095, 2096, 2097, 2098, 2099, 2100, 2101, 2102, 2103, 2104, 2105, 2106, 2107, 2108, 2109, 2110, 2111, 2112, 2113, 2114, 2115, 2116, 2117, 2118, 2119, 2120, 2121, 2122, 2123, 2124, 2125, 2126, 2127, 2128, 2129, 2130, 2131, 2132, 2133, 2134, 2135, 2136, 2137, 2138, 2139, 2140, 2141, 2142, 2143, 2144, 2145, 2146, 2147, 2148, 2149, 2150, 2151, 2152, 2153, 2154, 2155, 2156, 2157, 2158, 2159, 2160, 2161, 2162, 2163, 2164, 2165, 2166, 2167, 2168, 2169, 2170, 2171, 2172, 2173, 2174, 2175, 2176, 2177, 2178, 2179, 2180, 2181, 2182, 2183, 2184, 2185, 2186, 2187, 2188, 2189, 2190, 2191, 2192, 2193, 2194, 2195, 2196, 2197, 2198, 2199, 2200, 2201, 2202, 2203, 2204, 2205, 2206, 2207, 2208, 2209, 2210, 2211, 2212, 2213, 2214, 2215, 2216, 2217, 2218, 2219, 2220, 2221, 2222, 2223, 2224, 2225, 2226, 2227, 2228, 2229, 2230, 2231, 2232, 2233, 2234, 2235, 2236, 2237, 2238, 2239, 2240, 2241, 2242, 2243, 2244, 2245, 2246, 2247, 2248, 2249, 2250, 2251, 2252, 2253, 2254, 2255, 2256, 2257, 2258, 2259, 2260, 2261, 2262, 2263, 2264, 2265, 2266, 2267, 2268, 2269, 2270, 2271, 2272, 2273, 2274, 2275, 2276, 2277, 2278, 2279, 2280, 2281, 2282, 2283, 2284, 2285, 2286, 2287, 2288, 2289, 2290, 2291, 2292, 2293, 2294, 2295, 2296, 2297, 2298, 2299, 2300, 2301, 2302, 2303, 2304, 2305, 2306, 2307, 2308, 2309, 2310, 2311, 2312, 2313, 2314, 2315, 2316, 2317, 2318, 2319, 2320, 2321, 2322, 2323, 2324, 2325, 2326, 2327, 2328, 2329, 2330, 2331, 2332, 2333, 2334, 2335, 2336, 2337, 2338, 2339, 2340, 2341, 2342, 2343, 2344, 2345, 2346, 2347, 2348, 2349, 2350, 2351, 2352, 2353, 2354, 2355, 2356, 2357, 2358, 2359, 2360, 2361, 2362, 2363, 2364, 2365, 2366, 2367, 2368, 2369, 2370, 2371, 2372, 2373, 2374, 2375, 2376, 2377, 2378, 2379, 2380, 2381, 2382, 2383, 2384, 2385, 2386, 2387, 2388, 2389, 2390, 2391, 2392, 2393, 2394, 2395, 2396, 2397, 2398, 2399, 2400, 2401, 2402, 2403, 2404, 2405, 2406, 2407, 2408, 2409, 2410, 2411, 2412, 2413, 2414, 2415, 2416, 2417, 2418, 2419, 2420, 2421, 2422, 2423, 2424, 2425, 2426, 2427, 2428, 2429, 2430, 2431, 2432, 2433, 2434, 2435, 2436, 2437, 2438, 2439, 2440, 2441, 2442, 2443, 2444, 2445, 2446, 2447, 2448, 2449, 2450, 2451, 2452, 2453, 2454, 2455, 2456, 2457, 2458, 2459, 2460, 2461, 2462, 2463, 2464, 2465, 2466, 2467, 2468, 2469, 2470, 2471, 2472, 2473, 2474, 2475, 2476, 2477, 2478, 2479, 2480, 2481, 2482, 2483, 2484, 2485, 2486, 2487, 2488, 2489, 2490, 2491, 2492, 2493, 2494, 2495, 2496, 2497, 2498, 2499, 2500, 2501, 2502, 2503, 2504, 2505, 2506, 2507, 2508, 2509, 2510, 2511, 2512, 2513, 2514, 2515, 2516, 2517, 2518, 2519, 2520, 2521, 2522, 2523, 2524, 2525, 2526, 2527, 2528, 2529, 2530, 2531, 2532, 2533, 2534, 2535, 2536, 2537, 2538, 2539, 2540, 2541, 2542, 2543, 2544, 2545, 2546, 2547, 2548, 2549, 2550, 2551, 2552, 2553, 2554, 2555, 2556, 2557, 2558, 2559, 2560, 2561, 2562, 2563, 2564, 2565, 2566, 2567, 2568, 2569, 2570, 2571, 2572, 2573, 2574, 2575, 2576, 2577, 2578, 2579, 2580, 2581, 2582, 2583, 2584, 2585, 2586, 2587, 2588, 2589, 2590, 2591, 2592, 2593, 2594, 2595, 2596, 2597, 2598, 2599, 2600, 2601, 2602, 2603, 2604, 2605, 2606, 2607, 2608, 2609, 2610, 2611, 2612, 2613, 2614, 2615, 2616, 2617, 2618, 2619, 2620, 2621, 2622, 2623, 2624, 2625, 2626, 2627, 2628, 2629, 2630, 2631, 2632, 2633, 2634, 2635, 2636, 2637, 2638, 2639, 2640, 2641, 2642, 2643, 2644, 2645, 2646, 2647, 2648, 2649, 2650, 2651, 2652, 2653, 2654, 2655, 2656, 2657, 2658, 2659, 2660, 2661, 2662, 2663, 2664, 2665, 2666, 2667, 2668, 2669, 2670, 2671, 2672, 2673, 2674, 2675, 2676, 2677, 2678, 2679, 26

### TOP VIEW OF ROLE

QUADRANT LOCATION  
OF EQUIPMENT

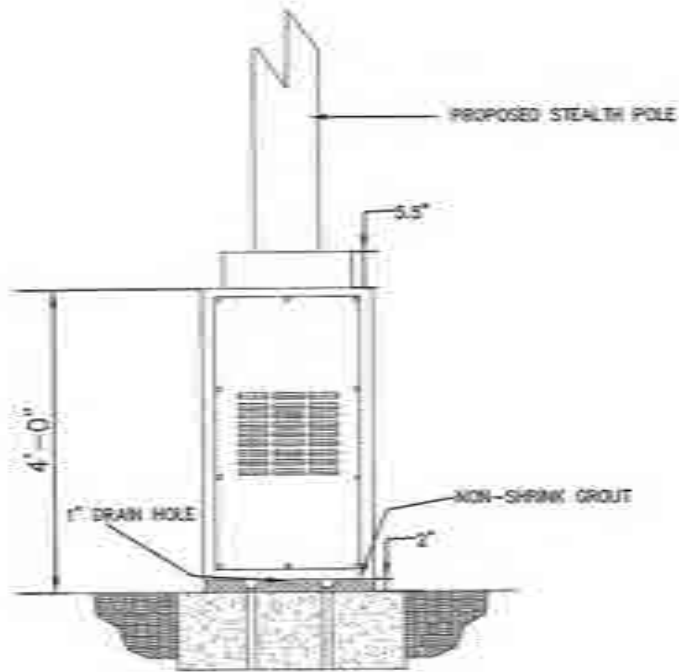
(Street Side)



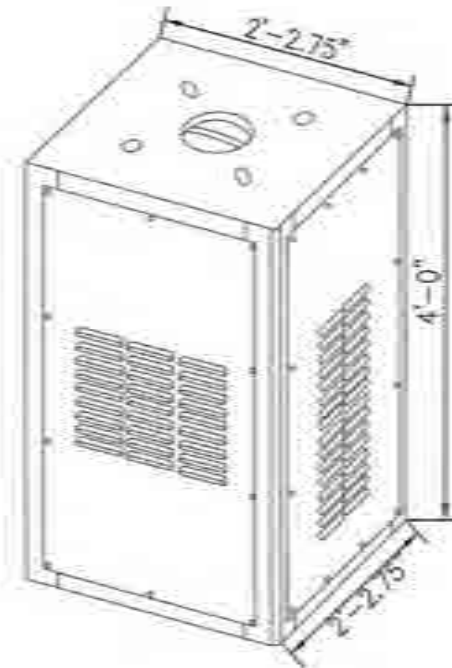
### POLE DETAIL



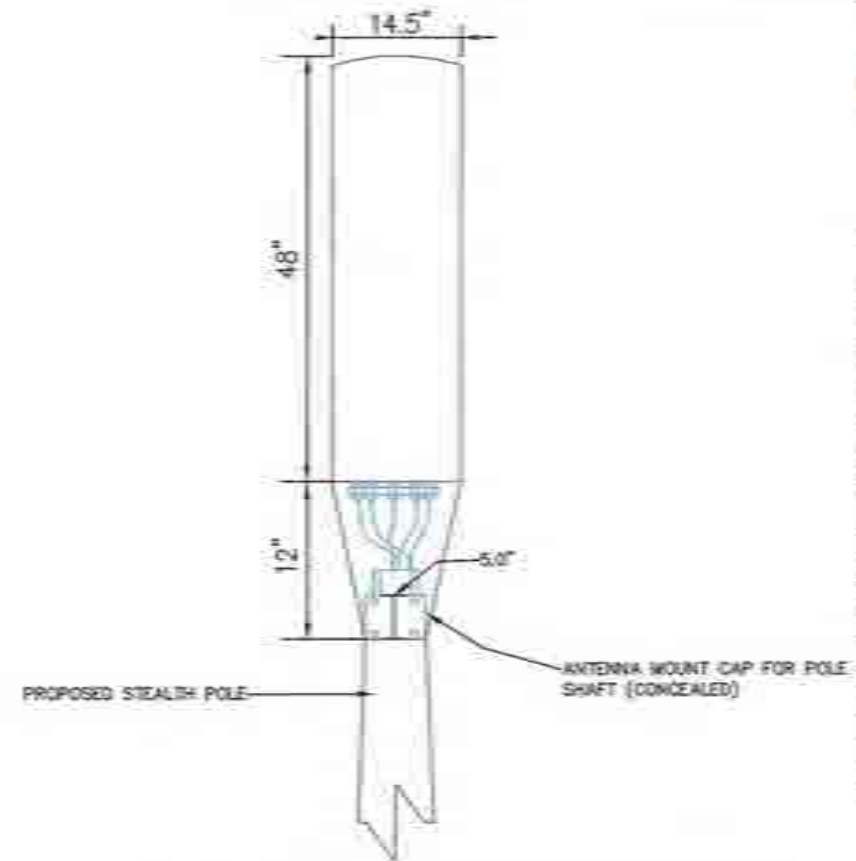





ELEVATION VIEW



EQUIPMENT CABINET (BASE)

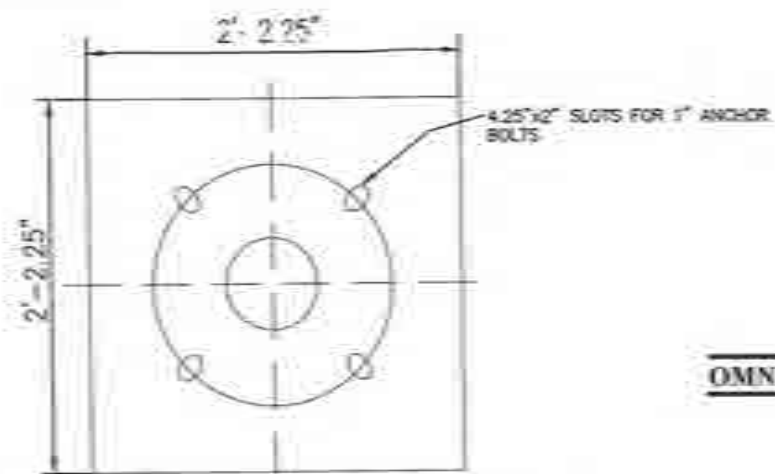


ANTENNA MOUNTING DETAIL

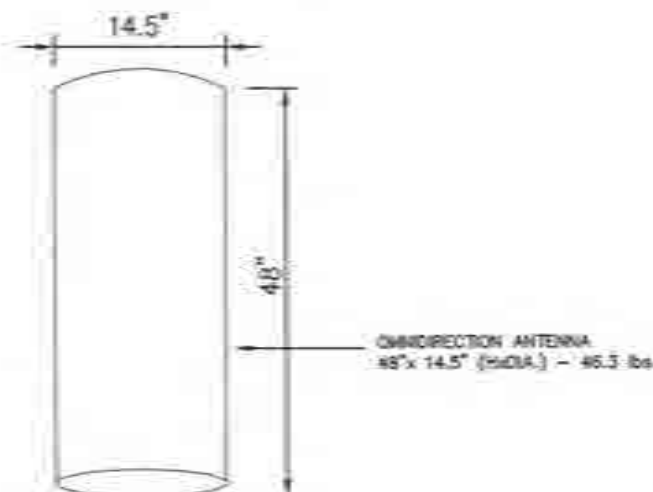


RF ALERT SIGN TO BE INSTALLED ON SHROUD ASSEMBLY


RF ALERT SIGN



BASE PLATE DETAIL



OMNI DIRECTIONAL ANTENNA



RF ALERT SIGN



Project Title  
**PROJECT 336087**  
NODE NUMBER: CDAS\_LANSI\_M657  
78 CHERRY LANE  
5500 CHERRY LANE  
APPROX. 28 FEET NG FIRE HYDRANT  
SYOSSET, NEW YORK, 11791  
VILLAGE OF LAUREL HOLLOW

Current Issue Date:  
**9/19/18**

Permit Submission

| Rev. | Date    | Description               |
|------|---------|---------------------------|
| 1    | 8/15/18 | Per Crown Castle Comments |
| 2    | 8/20/18 | Per Crown Castle Comments |
| 3    | 8/23/18 | Per P.E. Comments         |
| 4    | 8/27/18 | Per Crown Castle Comments |
| 5    | 8/27/18 | Per Crown Castle Comments |
| 6    | 8/27/18 | Per Crown Castle Comments |
| 7    | 8/27/18 | Per Crown Castle Comments |
| 8    | 8/27/18 | Per Crown Castle Comments |
| 9    | 8/27/18 | Per Crown Castle Comments |
| 10   | 8/27/18 | Per Crown Castle Comments |

Plans Approved By:



Rep: Vincent Robbiano (TEL: 917-563-5668)

Plans Prepared By:



ENGINEERING, SURVEYING,  
LANDSCAPE ARCHITECTURE  
& GEOLOGY, P.C.

Transportation

Land Development

Environmental Services

100 River Road, Suite 100

Brooklyn, New York 11211

TEL: 718-348-1111 FAX: 718-348-1111

| Drawn By | Check By | Date    | Scale        | Sheet No. | Total |
|----------|----------|---------|--------------|-----------|-------|
| S.J.L.   | S.J.L.   | 9/19/18 | 1/8" = 1'-0" | 3 of 3    |       |

Drawing Title:

Crown Castle

Construction Details

Node Number: CDAS\_LANSI\_M657

Drawing Number:

**C-3**

Sheet No.  
3 of 3

Node Number  
CDAS\_LANSI\_M657





CROWN  
CASTLE

Crown Castle NG East LLC  
15-16 Whitestone Expressway  
Whitestone, New York 11357  
Tel: 800-925-3888  
Fax: 718-464-1795

## DO NOT SCALE DRAWINGS

CONTRACTOR SHALL VERIFY ALL PLANS AND EXISTING CONDITIONS AND CONDITIONS ON THE JOB SITE AND SHALL IMMEDIATELY NOTIFY THE ENGINEER IN WRITING OF ANY DISCREPANCIES BEFORE PROCEEDING WITH THE WORK OR BE RESPONSIBLE FOR SAME.

PROJECT 336087  
ODAS\_LNISL\_N669  
40 WHITE OAK TREE ROAD

(N/S/O WHITE OAK TREE ROAD, APPROX. 1440 FEET W/O COLD SPRING ROAD)  
**LAUREL HOLLOW, NY 11791**  
 JURISDICTION: VILLAGE OF LAUREL HOLLOW

Project Title  
**PROJECT 336087**  
NODE NUMBER 0045 INTSL 1669  
45 WHITE OAK TREE ROAD  
APPROX. 3440 FEET W/O COLD SPRING ROAD  
LAUREL HOLLOW, NEW YORK, 11791  
VILLAGE OF LAUREL HOLLOW

Current Issue Date:  
5/3/18

Permit Submittals

|           |         |                            |
|-----------|---------|----------------------------|
|           |         |                            |
|           |         |                            |
|           |         |                            |
|           |         |                            |
| 4         | 5/2/8   | Per P.E. Comments.         |
| 3         | 4/30/18 | Per Green Castle Comments. |
| 2         | 6/30/17 | Per Green Castle Comments. |
| 1         | 1/11/17 | Per Green Castle Comments. |
| Rev.      | Date    | Description                |
| Comments: |         |                            |

Comments:

Pipes: Ascorbed Etc



Prof. Herbert Robbins (TEL917-563-3668)

Phone: (800) 368-6868



Engineering, Surveying  
& Landscape Architecture, P.C.

Transportation  
Land Development  
Environmental Services

100 Motor Parkway, Suite 114  
Hempstead, New York 11558  
416 387-5488 • FAX 416 313-2586

1997, 1998, 1999, 2000, 2001, 2002, 2003, 2004, 2005, 2006, 2007, 2008, 2009, 2010, 2011, 2012, 2013, 2014, 2015, 2016, 2017, 2018, 2019, 2020, 2021, 2022, 2023, 2024, 2025, 2026, 2027, 2028, 2029, 2030, 2031, 2032, 2033, 2034, 2035, 2036, 2037, 2038, 2039, 2040, 2041, 2042, 2043, 2044, 2045, 2046, 2047, 2048, 2049, 2050, 2051, 2052, 2053, 2054, 2055, 2056, 2057, 2058, 2059, 2060, 2061, 2062, 2063, 2064, 2065, 2066, 2067, 2068, 2069, 2070, 2071, 2072, 2073, 2074, 2075, 2076, 2077, 2078, 2079, 2080, 2081, 2082, 2083, 2084, 2085, 2086, 2087, 2088, 2089, 2090, 2091, 2092, 2093, 2094, 2095, 2096, 2097, 2098, 2099, 2100, 2101, 2102, 2103, 2104, 2105, 2106, 2107, 2108, 2109, 2110, 2111, 2112, 2113, 2114, 2115, 2116, 2117, 2118, 2119, 2120, 2121, 2122, 2123, 2124, 2125, 2126, 2127, 2128, 2129, 2130, 2131, 2132, 2133, 2134, 2135, 2136, 2137, 2138, 2139, 2140, 2141, 2142, 2143, 2144, 2145, 2146, 2147, 2148, 2149, 2150, 2151, 2152, 2153, 2154, 2155, 2156, 2157, 2158, 2159, 2160, 2161, 2162, 2163, 2164, 2165, 2166, 2167, 2168, 2169, 2170, 2171, 2172, 2173, 2174, 2175, 2176, 2177, 2178, 2179, 2180, 2181, 2182, 2183, 2184, 2185, 2186, 2187, 2188, 2189, 2190, 2191, 2192, 2193, 2194, 2195, 2196, 2197, 2198, 2199, 2200, 2201, 2202, 2203, 2204, 2205, 2206, 2207, 2208, 2209, 2210, 2211, 2212, 2213, 2214, 2215, 2216, 2217, 2218, 2219, 2220, 2221, 2222, 2223, 2224, 2225, 2226, 2227, 2228, 2229, 2230, 2231, 2232, 2233, 2234, 2235, 2236, 2237, 2238, 2239, 2240, 2241, 2242, 2243, 2244, 2245, 2246, 2247, 2248, 2249, 2250, 2251, 2252, 2253, 2254, 2255, 2256, 2257, 2258, 2259, 2260, 2261, 2262, 2263, 2264, 2265, 2266, 2267, 2268, 2269, 2270, 2271, 2272, 2273, 2274, 2275, 2276, 2277, 2278, 2279, 2280, 2281, 2282, 2283, 2284, 2285, 2286, 2287, 2288, 2289, 2290, 2291, 2292, 2293, 2294, 2295, 2296, 2297, 2298, 2299, 2300, 2301, 2302, 2303, 2304, 2305, 2306, 2307, 2308, 2309, 2310, 2311, 2312, 2313, 2314, 2315, 2316, 2317, 2318, 2319, 2320, 2321, 2322, 2323, 2324, 2325, 2326, 2327, 2328, 2329, 2330, 2331, 2332, 2333, 2334, 2335, 2336, 2337, 2338, 2339, 2340, 2341, 2342, 2343, 2344, 2345, 2346, 2347, 2348, 2349, 2350, 2351, 2352, 2353, 2354, 2355, 2356, 2357, 2358, 2359, 2360, 2361, 2362, 2363, 2364, 2365, 2366, 2367, 2368, 2369, 2370, 2371, 2372, 2373, 2374, 2375, 2376, 2377, 2378, 2379, 2380, 2381, 2382, 2383, 2384, 2385, 2386, 2387, 2388, 2389, 2390, 2391, 2392, 2393, 2394, 2395, 2396, 2397, 2398, 2399, 2400, 2401, 2402, 2403, 2404, 2405, 2406, 2407, 2408, 2409, 2410, 2411, 2412, 2413, 2414, 2415, 2416, 2417, 2418, 2419, 2420, 2421, 2422, 2423, 2424, 2425, 2426, 2427, 2428, 2429, 2430, 2431, 2432, 2433, 2434, 2435, 2436, 2437, 2438, 2439, 2440, 2441, 2442, 2443, 2444, 2445, 2446, 2447, 2448, 2449, 2450, 2451, 2452, 2453, 2454, 2455, 2456, 2457, 2458, 2459, 2460, 2461, 2462, 2463, 2464, 2465, 2466, 2467, 2468, 2469, 2470, 2471, 2472, 2473, 2474, 2475, 2476, 2477, 2478, 2479, 2480, 2481, 2482, 2483, 2484, 2485, 2486, 2487, 2488, 2489, 2490, 2491, 2492, 2493, 2494, 2495, 2496, 2497, 2498, 2499, 2500, 2501, 2502, 2503, 2504, 2505, 2506, 2507, 2508, 2509, 2510, 2511, 2512, 2513, 2514, 2515, 2516, 2517, 2518, 2519, 2520, 2521, 2522, 2523, 2524, 2525, 2526, 2527, 2528, 2529, 2530, 2531, 2532, 2533, 2534, 2535, 2536, 2537, 2538, 2539, 2540, 2541, 2542, 2543, 2544, 2545, 2546, 2547, 2548, 2549, 2550, 2551, 2552, 2553, 2554, 2555, 2556, 2557, 2558, 2559, 2560, 2561, 2562, 2563, 2564, 2565, 2566, 2567, 2568, 2569, 2570, 2571, 2572, 2573, 2574, 2575, 2576, 2577, 2578, 2579, 2580, 2581, 2582, 2583, 2584, 2585, 2586, 2587, 2588, 2589, 2590, 2591, 2592, 2593, 2594, 2595, 2596, 2597, 2598, 2599, 2600, 2601, 2602, 2603, 2604, 2605, 2606, 2607, 2608, 2609, 2610, 2611, 2612, 2613, 2614, 2615, 2616, 2617, 2618, 2619, 2620, 2621, 2622, 2623, 2624, 2625, 2626, 2627, 2628, 2629, 2630, 2631, 2632, 2633, 2634, 2635, 2636, 2637, 2638, 2639, 2640, 2641, 2642, 2643, 2644, 2645, 2646, 2647, 2648, 2649, 2650, 2651, 2652, 2653, 2654, 2655, 2656, 2657, 2658, 2659, 2660, 2661, 2662, 2663, 2664, 2665, 2666, 2667, 2668, 2669, 2670, 2671, 2672, 2673, 2674, 2675, 2676, 2677, 2678, 26

|                                  |                          |                         |
|----------------------------------|--------------------------|-------------------------|
| As Requested by: <u>20071001</u> | Owner: <u>S.I.L.</u>     | Created by: <u>S.R.</u> |
| Cost: <u>5.11</u>                | Approved by: <u>S.R.</u> |                         |
| Date: <u>As Requested</u>        | Date: <u>May 3, 2008</u> |                         |

Drawing Title:  
Crown Castle

Title Sheet  
Node Number: CIDAS LENSE N668

|                |           |
|----------------|-----------|
| Drawing Number | Sheet No. |
| 1              | 1 of 3    |

C-1

Sheet No.  
1 of 3

Node Number  
10045.11002.500

### Location Map



### Vicinity Map

### Project Description

THE PROJECT CONSISTS OF THE PLACEMENT AND OPERATION OF AN ANTENNA AND ASSOCIATED EQUIPMENT CARRIES AND CABLES ON A PROPOSED WOOD UTILITY POLE. THE PROPOSED ANTENNA WILL BE MOUNTED ON TOP OF THE POLE AND THE PROPOSED EQUIPMENT AND CABLES WILL BE MOUNTED ON A BRACE TO THE POLE.

## Project Scope

INVESTIGATOR PLACED NEW TISSUE TO PROTECT PULL, SHOWING ATTACHMENT OF  
FIBER. CONCLUSIONS SHOW ALL ASSOCIATED BRACKETS IN ACCORDANCE WITH  
CONSTRUCTIVE TISSUE. BRACKETS ARE NOT EVIDENT. CONCLUSIONS  
IN ACCORDANCE WITH OTHER INVESTIGATIONS. CONCLUSIONS OF  
PULLY TISSUE PULL AND ATTACHMENTS WERE FULLY VERIFIED BY  
THIS. THE PULL ORIGIN AND ITS LOCATION ARE NOT DETERMINED FROM  
ATTACHING THE PULL AND/OR ATTACHMENTS TO SHOW SUBSEQUENT TO  
TISSUE WEAR/INJURY.

## Code Compliance

ALL WORK AND MATERIALS SHALL BE PERFORMED AND INSTALLED IN ACCORDANCE WITH THE CURRENT EDITIONS OF THE FOLLOWING CODES AS ADOPTED BY THE LOCAL GOVERNING AUTHORITY, NOTING IN THESE PLANS IS TO BE CONSIDERED TO BE AT WORK NOT CONFORMING TO THE AREA GOVERNING CODE. ALL CODES WILL BE OBTAINED WITH

- |  |                                       |
|--|---------------------------------------|
| 1. STATE ADMINISTRATIVE CODE           | 7. LOCAL BUILDING CODE                |
| 2. STATE BUILDING CODE                 | 8. MUNICIPAL AND COUNTY ORDINANCES    |
| 3. AMERICAN SAFE SYSTEMS<br>NPA-90-399 | 9. NATIONAL BUILDING CODE (NBS)       |
| 4. STATE HISTORICAL CODE               | 10. AMERICAN INSTITUTE                |
| 5. STATE PLANNING CODE                 | 11. INTERNATIONAL BUILDING CODE (IBC) |
| 6. STATE PLANNING CODE                 |                                       |

## Sheet Index

| Number | Issuing Date                  | Latest Issue |
|--------|-------------------------------|--------------|
| C-1    | Title Sheet                   | 05/088       |
| C-2    | Utility Pole Easement/Profile | 05/088       |
| C-3    | Construction Details          | 05/088       |

**Location Photo**

## Project Summary

|                            |   |
|----------------------------|---|
| CUSTOMER:                  | CHRYN/CASSELLIC   |
| PROJECT:                   | TRAIL   |
| NOTE:                      | ONCE 1,000, 5000  |
| LATITUDE:                  | 41.4038   |
| LONGITUDE:                 | -73.48305   |
| WEBSITE ADDRESS:           | 40 WHITE OAK TREE ROAD  |
| CITY, STATE:               | LAUREL BELLFLOW, NEW YORK   |
| RESIDENTIAL:               | VILLAGE OF LAUREL BELLFLOW  |
| ROLE:                      | NEW   |
| ROLE TYPE:                 | WOOD UTILITY POLE   |
| ROLE OWNER:                | CHRYN/CASSELL   |
| ANTENNA CENTER HEIGHT:     | 45'-0" AGL  |
| ADJUSTMENT FOR ANTENNA:    | N/A   |
| POWER TO ROLE:             | UPPERBAND   |
| POLE ACCESS:               | STREET ACCESS   |
| POLE LOCATION & DIRECTION: | NORTH SIDE OF WHITE OAK TREE ROAD, APPROXIMATELY 500 FEET WEST OF COLUMBIAN ROAD. |

### Property Information







Crown Castle NO Bar LLC  
14-14 Whitestone Expressway  
Whitestone, New York 11357  
Tel: 718-333-5882  
Fax: 718-463-3883

Project Title  
**PROJECT 336087**  
NODE NUMBER ODAS\_LINSE\_N669  
40 WHITE OAK TREE ROAD  
APPROX. 1440 FEET W/O COLD SPRING ROAD  
LAUREL HOLLOW, NEW YORK, 11791  
VILLAGE OF LAUREL HOLLOW

Current Issue Date:  
**5/3/18**

Permit Submission

| Rev | Date    | Description               |
|-----|---------|---------------------------|
| 4   | 5/3/18  | Per P.E. Comments         |
| 3   | 4/30/18 | Per Crown Castle Comments |
| 2   | 5/25/17 | Per Crown Castle Comments |
| 1   | 1/11/17 | Per Crown Castle Comments |
| Rev | Date    | Description               |

Comments:

Plans Approved By:



Rep: Vincent Stobbens (TEL: 917-563-3668)

Plans Prepared By:



Engineering, Surveying  
& Landscape Architecture, P.C.

Transportation  
Land Development  
Environmental Services  
100 Main Parkway, Suite 120  
Hempstead, New York 11549  
TEL: 781.340.0000 FAX: 781.343.2245

|     |     |      |     |     |      |
|-----|-----|------|-----|-----|------|
| Rev | By  | Date | Rev | By  | Date |
| 001 | 011 | 011  | 001 | 011 | 011  |
| 001 | 011 | 011  | 001 | 011 | 011  |

Drawing Title:

Crown Castle

Utility Pole Equipment Profile

Node Number ODAS\_LINSE\_N669

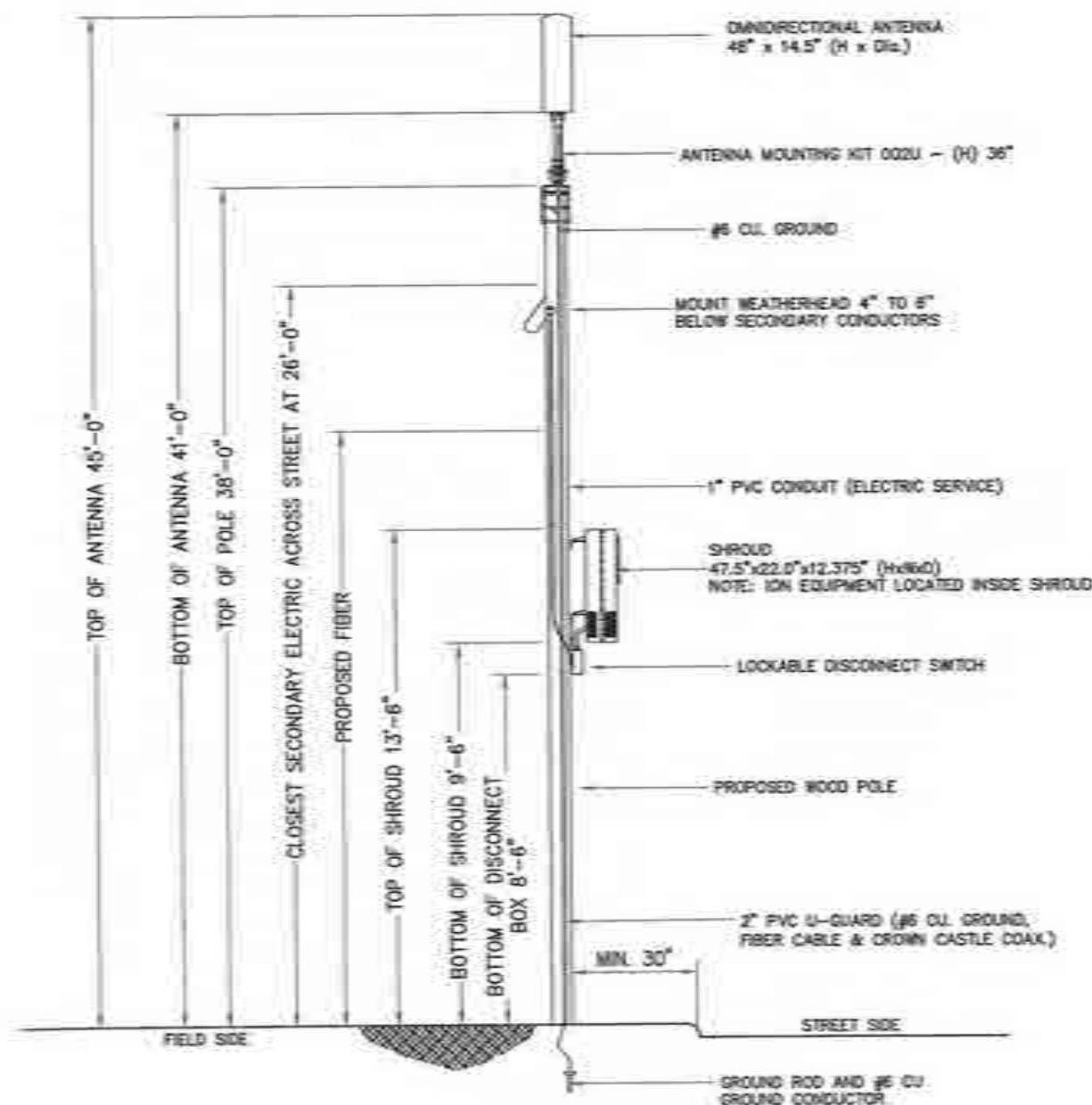
Drawing Number

Sheet No.

2 of 3

Node Number

ODAS\_LINSE\_N669



# POLE DETAIL

LOOKING SOUTHEAST

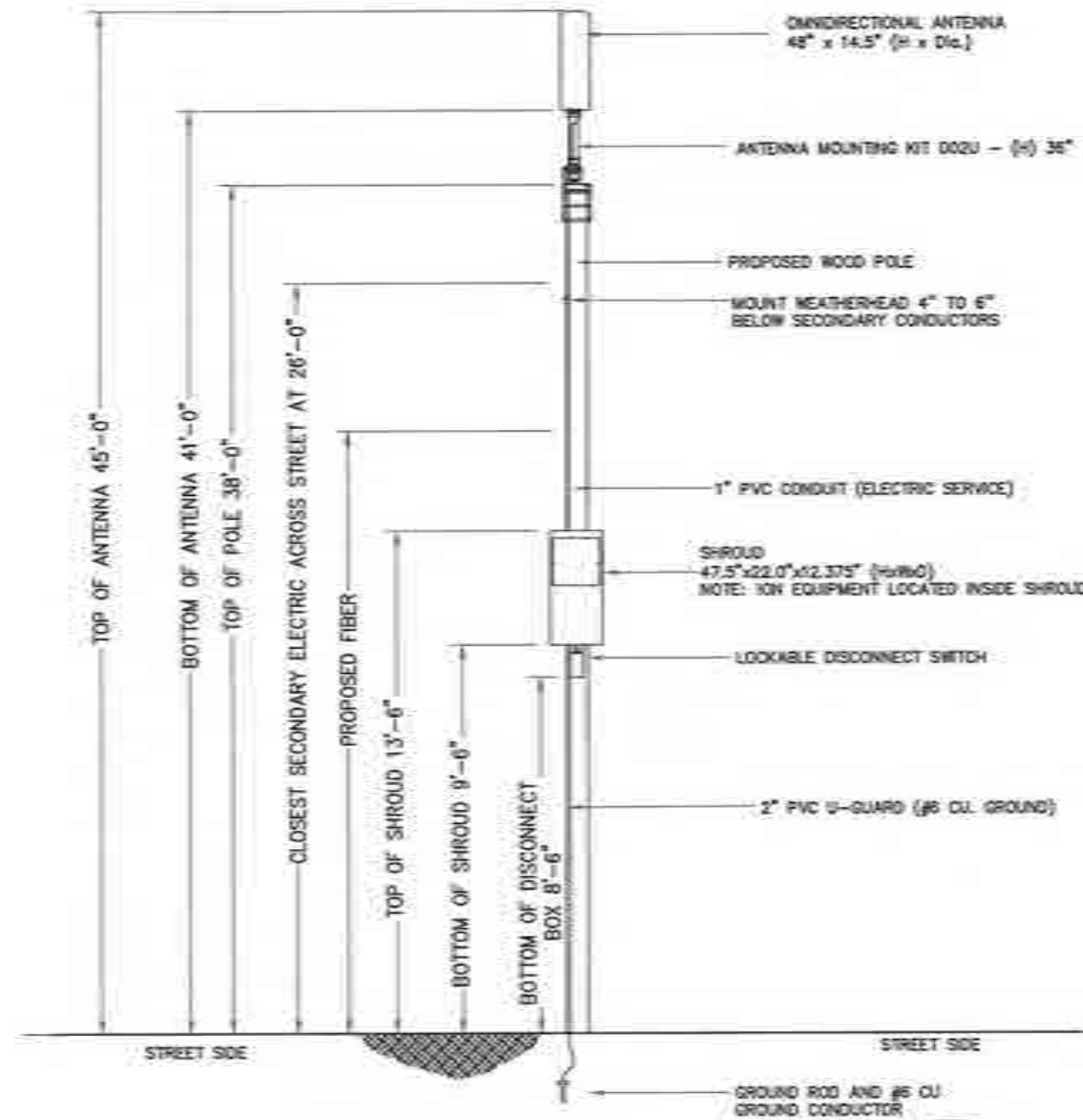
N.T.S.

## TOP VIEW OF POLE

QUADRANT LOCATION OF EQUIPMENT



(Street Side)



# POLE DETAIL

LOOKING NORTHEAST











## General Contractor Notes

### DO NOT SCALE DRAWINGS

CONTRACTOR SHALL VERIFY ALL PLANS AND EXISTING DIMENSIONS AND CONDITIONS ON THE JOB SITE AND SHALL IMMEDIATELY NOTIFY THE ENGINEER IN WRITING OF ANY DISCREPANCIES BEFORE PROCEEDING WITH THE WORK OR BE RESPONSIBLE FOR SAME.



## PROJECT 336087 ODAS\_LN1SL\_N670 40 WOODVALE DRIVE

(E/S/O WOODVALE DRIVE, 15 FEET S/O DEAD END SIGN)  
LAUREL HOLLOW, NY 11791  
JURISDICTION: VILLAGE OF LAUREL HOLLOW



Crown Castle East LLC  
34-18 Whitman Expressway  
Whitman, New York 11001  
Tel: 917-365-0881  
Fax: 718-463-7100

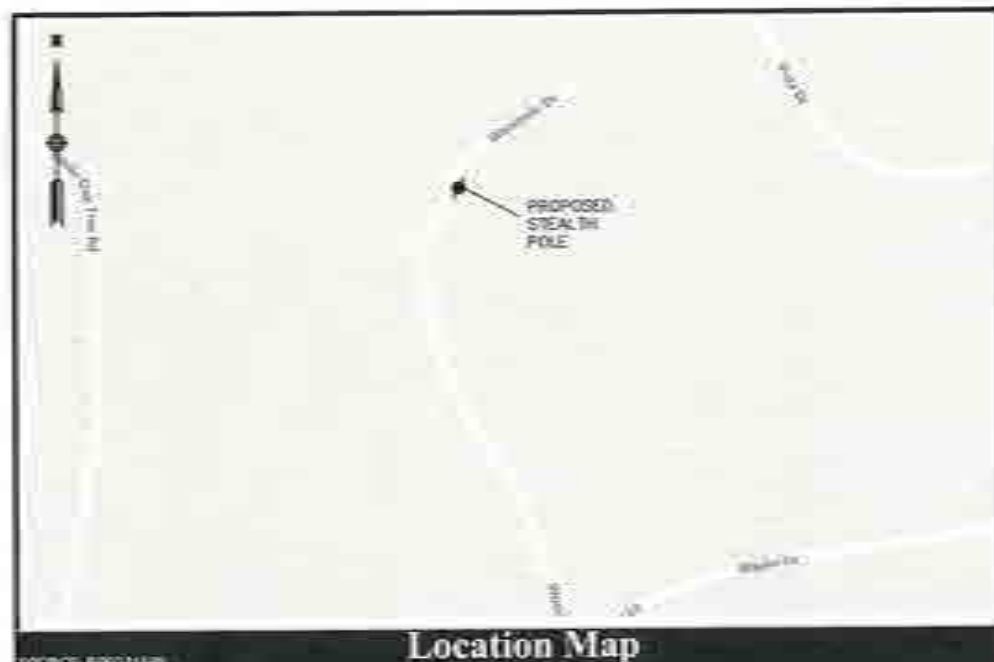
Project Title  
**PROJECT 336087**  
Node Number ODAS\_LN1SL\_N670  
40 WOODVALE DRIVE  
E/S/O WOODVALE DR, 15 FEET S/O DEAD END  
SIGN, ACROSS FROM 43 WOODVALE DR  
LAUREL HOLLOW, NEW YORK, 11791  
VILLAGE OF LAUREL HOLLOW

Current Issue Date:  
**4/30/18**

Permit Submission

| Rev | Date     | Description               |
|-----|----------|---------------------------|
| 8   | 4/30/18  | Per Crown Castle Comments |
| 5   | 4/12/18  | Per Per P.E. Comments     |
| 4   | 4/11/18  | Per Crown Castle Comments |
| 3   | 4/10/18  | Per Crown Castle Comments |
| 2   | 11/17/16 | Per Crown Castle Comments |
| 1   | 8/15/16  | Per Crown Castle Comments |
| Rev | Date     | Description               |

Comments:



Location Map



Vicinity Map

## Project Description

THE PROJECT CONSISTS OF THE PLACEMENT AND OPERATION OF ANCHORS AND ASSOCIATED EQUIPMENT, CABLES AND CABLES ON A PROPOSED STEALTH POLE. THE PROPOSED ANCHORS WILL BE MOUNTED ON TOP OF THE POLE, THE PROPOSED EQUIPMENT WILL BE MOUNTED ALONG GRADE AND PROPOSED CABLES WILL BE MOUNTED BELOW GRADE TO THE POLE.

## Project Scope

INSTALL / PLACE NEW TOWER TO PROPOSED POLE, INSTALL EQUIPMENT ON PANEL ANCHORS AND ALL ASSOCIATED BRACKETS IN ACCORDANCE WITH CONSTRUCTION SPECIFICATIONS. REARRANGE ANY EXISTING FACILITIES IN ACCORDANCE WITH CONSTRUCTION SPECIFICATIONS. DISPOSE OF ANY EXISTING STEALTH POLE AND ATTACHMENTS WILL BE FULLY REMOVED BY VHB. THE POLE OWNER ANCHOR SET LOCATIONS ARE NOT INCLUDED FROM HEREIN. THE POLE ANCHOR ATTACHMENTS TO SAME SUBJECT TO THE MEASUREMENTS.


## Code Compliance

ALL WORK AND MATERIALS SHALL BE PERFORMED AND INSTALLED IN ACCORDANCE WITH THE CURRENT EDITIONS OF THE FOLLOWING CODES AS ADOPTED BY THE LOCAL GOVERNING AGENCIES. NO WORK IN THESE PLANS IS TO BE CONSIDERED TO BE IN VIOLATION OF ANY OTHER AGENCIES GOVERNING CODES. ALL CODES WILL BE COMPLIED WITH.

- |                              |                                      |
|------------------------------|--------------------------------------|
| 1. STATE ENGINEERING CODE    | 2. LOCAL BUILDING CODE               |
| 2. STATE BUILDING CODE       | 3. MEDICAL & COUNTY ORDINANCES       |
| 3. AMERICAN-DEVELOPMENT CODE | 4. NATIONAL ELECTRIC CODE (NEC)      |
| 4. STATE MECHANICAL CODE     | 5. AMERICAN-DEVELOPMENT CODE         |
| 5. STATE PLUMBING CODE       | 6. INTERNATIONAL BUILDING CODE (IBC) |
| 6. STATE ELECTRIC CODE       |                                      |

## Sheet Index

| Number | Sheet Title                    | Letter  |
|--------|--------------------------------|---------|
| C-1    | Site Plan                      | 1000001 |
| C-2    | Utility Pole Equipment Details | 1000002 |
| C-3    | Construction Details           | 1000003 |



Location Photo

## Project Summary

|                              |  |
|------------------------------|--|
| CUSTOMER:                    | CROWN CASTLE PROJECT   |
| PROJECT:                     | 40001  |
| NODE:                        | ODAS_LN1SL_N670  |
| LOCATION:                    | 40 WOODVALE DRIVE  |
| CITY, STATE:                 | LAUREL HOLLOW, NEW YORK  |
| JURISDICTION:                | VILLAGE OF LAUREL HOLLOW   |
| FILE #:                      | NEW  |
| POLE TYPE:                   | METAL STEALTH POLE   |
| POLE OWNER:                  | CROWN CASTLE   |
| ANCHOR CENTER HEIGHT:        | 30'-0" A.S.L.  |
| ANCHOR FOR ANTENNA:          | N/A  |
| POWER TO POLE:               | OVERHEAD   |
| POLE ACCESS:                 | STREET ACCESS  |
| POLE LOCATION & DESCRIPTION: | EAST SIDE OF WOODVALE DRIVE, 15 FEET SOUTH OF DEAD END SIGN, ACROSS FROM 43 WOODVALE DRIVE |

Property Information

Plans Approved By:



Rep: Vincent Rabbone (TEL: 917-563-3668)

Plans Prepared By:



Engineering, Surveying  
& Landscape Architecture, P.C.

Transportation  
Land Development  
Environmental Services  
100 Main Parkway, Suite 175  
Hempstead, New York 11549  
847.781.3400 • FAX 847.813.2541

|                     |                      |                   |
|---------------------|----------------------|-------------------|
| Job No. 2007031     | Drawn by S.J.L.      | Checked by S.J.L. |
| QAD drawn by S.J.L. | Approved by S.J.L.   |                   |
| Date: As Noted      | Date: April 30, 2018 |                   |

Drawing Title:  
Crown Castle

Title Sheet  
Node Number ODAS\_LN1SL\_N670

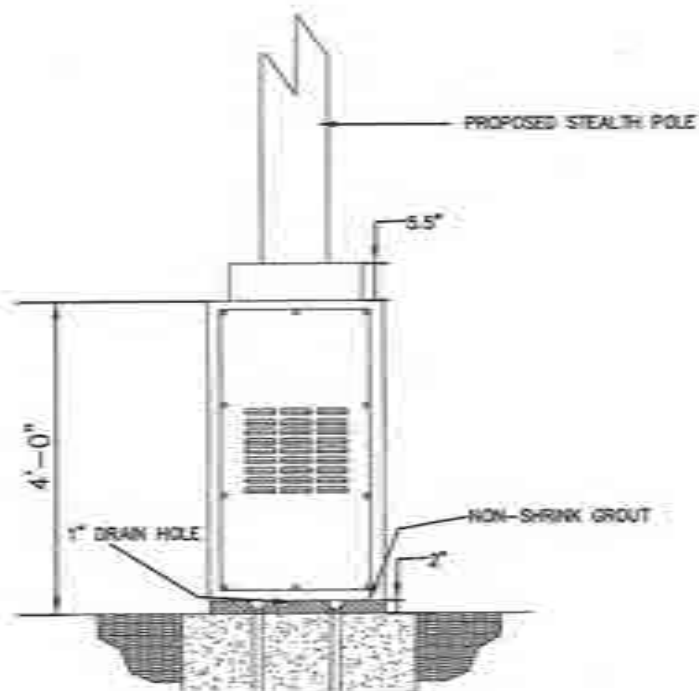
|                |                             |
|----------------|-----------------------------|
| Drawing Number | Sheet No.                   |
| <b>C-1</b>     | <b>1 of 3</b>               |
|                | Node Number ODAS_LN1SL_N670 |











ELEVATION VIEW

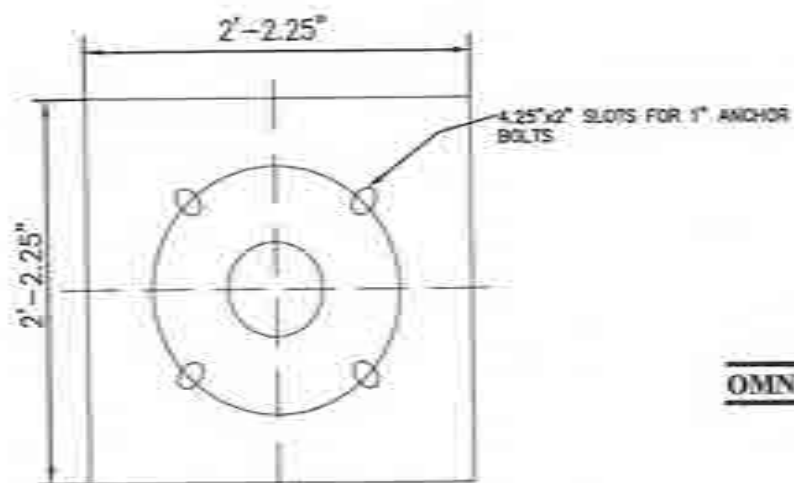
N.T.S.



RF ALERT SIGN TO BE INSTALLED ON SHROUD ASSEMBLY

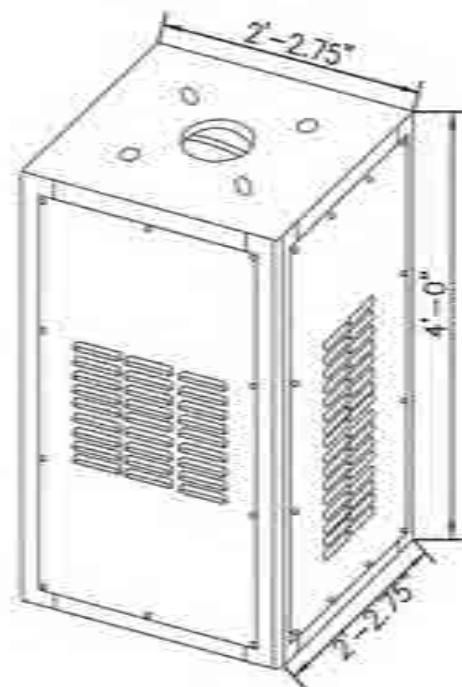
RF ALERT SIGN

N.T.S.



BASE PLATE DETAIL

N.T.S.



EQUIPMENT CABINET (BASE)

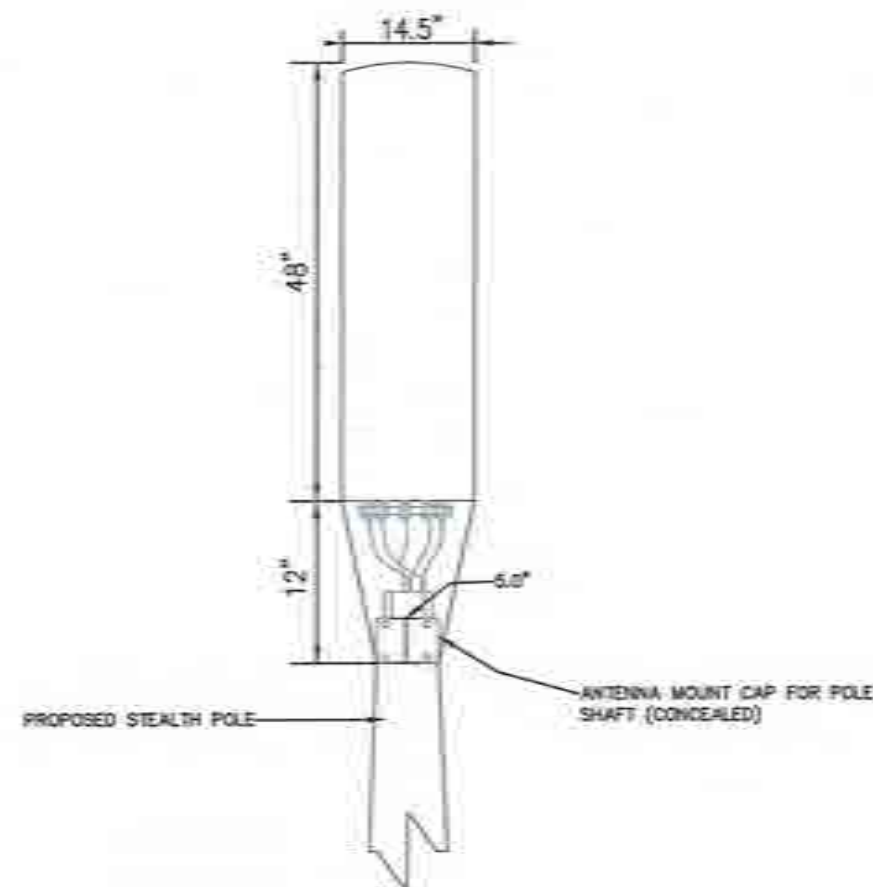
N.T.S.



OMNIDIRECTIONAL ANTENNA  
48" x 14.5" (HxDIA.) - 66.3 lbs

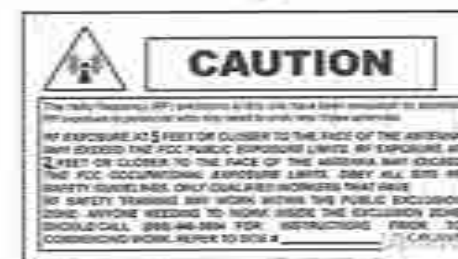
OMNI DIRECTIONAL ANTENNA

N.T.S.



ANTENNA MOUNTING DETAIL

N.T.S.



RF ALERT SIGN



Crown Castle NO Inc LLC  
16-16 Midtown Expressway  
White Plains, New York 10607  
Tel: 914-923-0881  
Fax: 914-923-0881

Project Title  
**PROJECT 336087**  
NODE NUMBER: ODAS\_LINSE\_N870  
40 WOODVALE DRIVE  
E/S/O WOODVALE DR, 15 FEET S/O DEAD END  
SIGN, ACROSS FROM 41 WOODVALE DR  
LAGUEL HOLLOW, NEW YORK, 11791  
VILLAGE OF LAGUEL HOLLOW

Current Issue Date  
**4/30/18**

Permit Submission

| Rev. | Date    | Description               |
|------|---------|---------------------------|
| 1    | 4/30/18 | For Crown Castle Comments |
| 2    | 4/30/18 | For P.E. Comments         |
| 3    | 4/30/18 | For Crown Castle Comments |
| 4    | 4/30/18 | For Crown Castle Comments |
| 5    | 4/30/18 | For Crown Castle Comments |
| 6    | 4/30/18 | For Crown Castle Comments |
| 7    | 4/30/18 | For Crown Castle Comments |
| 8    | 4/30/18 | For Crown Castle Comments |
| 9    | 4/30/18 | For Crown Castle Comments |
| 10   | 4/30/18 | For Crown Castle Comments |

Comments:

Plans Approved By:



Rep: Vincent J. Robbins (TEL: 917-563-3668)

Plans Prepared By:



Engineering, Surveying  
& Landscape Architecture, PC

100 Motor Parkway, Suite 121  
Hempstead, New York 11791  
TEL: 781-3401-7401 FAX: 781-3401-7401

| Drawn By | Checked By | Scale   | Date           |
|----------|------------|---------|----------------|
| S.J.L.   | S.J.L.     | 1" = 1' | April 30, 2018 |

Drawing Title:

Crown Castle

Construction Details

Node Number: ODAS\_LINSE\_N870

Drawing Number:

**C-3**

Sheet No.  
3 of 3

Node Number  
ODAS\_LINSE\_N870





## DO NOT SCALE DRAWINGS

CONTRACTORS WILL VERIFY ALL PLANS AND EXISTING CONDITIONS AND CONSULTING CIVIL, STRUCTURAL AND MECHANICAL ENGINEERS WILL VERIFY THE DESIGN, MATERIALS AND CONSTRUCTION BEFORE PROCEEDING WITH THE WORK OR BE RESPONSIBLE FOR SAME.



PROJECT 336087  
ODAS\_LNISL\_N671  
ACROSS FROM 80 WHITE OAK TREE ROAD  
(W/S/O WHITE OAK TREE ROAD)  
LAUREL HOLLOW, NY 11791  
JURISDICTION: VILLAGE OF LAUREL HOLLOW



Cancer Care, NC Inc. LLC  
11-16 Whinnies Expressway  
Whinnies, New York 11790  
Tel: 847-563-2800  
Fax: 847-563-2800

Project Title  
**PROJECT 336087**  
NODE NUMBER 0045\_LINSL\_N671  
ACROSS FROM IN WHITE OAK TREE ROAD  
APPROXIMATELY 100 FEET SO DEAD END  
LAUREL HOLLOW, NEW YORK, 11779  
VILLAGE OF LAUREL HOLLOW

Current issue Date

9/19/18

Form 2: Submissions

|           |         |                           |
|-----------|---------|---------------------------|
|           |         |                           |
|           |         |                           |
|           |         |                           |
|           |         |                           |
|           |         |                           |
| 3         | 8/16/08 | Per Dowd Capital Comments |
| 2         | 4/20/08 | Per Dowd Capital Comments |
| 1         | 1/22/08 | Per Dowd Capital Comments |
| Rev. Date |         | Description               |
| Comments  |         |                           |

Plans Approved By \_\_\_\_\_



From: Vincent Robbene (TEL217-553-3668)

Plans Prepared By



ENGINEERING, SURVEYING,  
LANDSCAPE ARCHITECTURE  
& GEOLOGY, P.C.

Land Development

Environmental Services  
300 Main Parkway, Suite 120  
Hempstead, New York 11552  
631-207-3400 • FAX 631-833-2545

|            |          |             |                    |           |      |
|------------|----------|-------------|--------------------|-----------|------|
| Issued to  | 2007-11  | Given by    | S.H.               | Graded by | S.H. |
| Old number | S.H.     | Received by | S.H.               |           |      |
| State      | As Noted | Date        | September 19, 2008 |           |      |

**Crown Castle**

**Write Story**

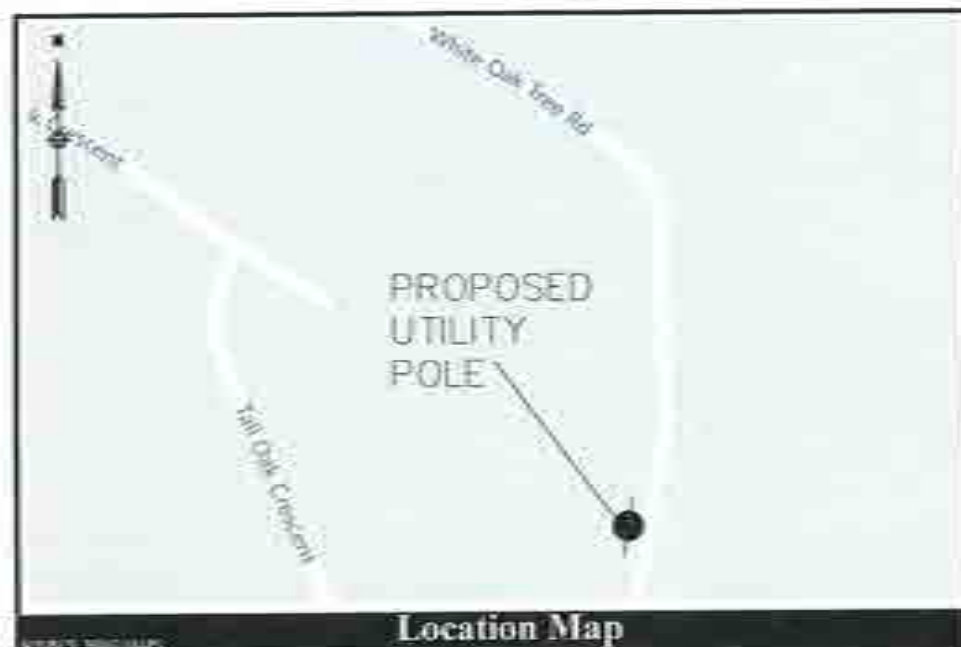
Node Number: DDAS (NPS1, N67)

### Drinking Water

C-1

Sheet No  
1 of 3

Book Number  
JNDAS 1.1012.1967



### Project Description

THE PROJECT CONSISTS OF THE PLACEMENT AND UPGRADE OF AN AUTOMATIC AND ASSOCIATED EQUIPMENT CABINETS AND CABLES ON A PROPOSED ROCK UTILITY POLE. THE PROPOSED MASTING WILL BE MOUNTED ON TOP OF THE POLE AND THE PROPOSED EQUIPMENT AND CABLES WILL BE MOUNTED ABOVE AND NEXT TO THE POLE.

### Project Scope

[illegible]


## Code Compliance

ALL WORK AND MATERIALS SHALL BE INSPECTED AND CONTROLLED IN ACCORDANCE WITH THE CURRENT EDITIONS OF THE FOLLOWING CODES AS ADOPTED BY THE LOCAL GOVERNING AUTHORITY, INCLUDING BUT NOT LIMITED TO THE FOLLOWING:

- |  |                                       |
|--|---------------------------------------|
| 1. STATE ADMINISTRATIVE CODE             | 7. SCHOOL BUILDING CODE               |
| 2. STATE BUILDING CODE                   | 8. MUNICIPAL & COUNTY ORDINANCES      |
| 3. AMERICAN LIFE SAFETY CODE MFPA-90-009 | 9. NATIONAL ELECTRIC CODE (NEC)       |
| 4. STATE FIREWORKS CODE                  | 10. ANNE HUTCHINSON                   |
| 5. STATE FIREWORKS CODE                  | 11. INTERNATIONAL FIREWORK CODE (IFC) |
| 6. STATE ELECTRIC CODE                   |                                       |

## Sheet Index

| Parameter | Drawing Title                 | Latest Issue |
|-----------|-------------------------------|--------------|
| C-1       | Tails Sheet                   | 0000000      |
| C-2       | Utility Pole Erection Profile | 0000000      |
| C-3       | Construction Details          | 0000000      |



## Project Summary

[illegible]

### Property Information







Crown Castle 90 East 122  
16-34 Westview Expressway  
Babylon, New York 11703  
Tel: 813-525-0481  
Fax: 718-453-7199

Project Title  
**PROJECT 336087**  
NODE NUMBER 0045, LNSL, NS71  
ACROSS FROM 80 WHITE OAK TREE ROAD  
APPROXIMATELY 370 FEET S/D DEAD END  
LAUREL HOLLOW, NEW YORK, 11793  
VILLAGE OF LAUREL HOLLOW

Current Issue Date:  
**9/19/18**

Permit Submission

| Rev. | Date    | Description               |
|------|---------|---------------------------|
| 1    | 9/18/18 | Per Crown Castle Comments |
| 2    | 9/22/18 | Per Crown Castle Comments |
| 3    | 9/23/18 | Per Crown Castle Comments |
| Rev. | Date    | Description               |
|      |         | Comments:                 |

Plans Approved By:



By: Vincent Robbette (TEL: 7-563-3668)

Plans Prepared By:



ENGINEERING, SURVEYING  
LANDSCAPE ARCHITECTURE  
& GEOLOGY, P.C.

Transportation  
Land Development  
Environmental Services  
100 Motor Parkway, Suite 121  
Babylon, New York 11708  
631-761-3400 • FAX 631-811-2540

|        |         |          |        |            |      |
|--------|---------|----------|--------|------------|------|
| Rev. 1 | 9/19/18 | Drawn by | S.L.L. | Checked by | S.R. |
| Rev. 2 | 9/22/18 | Drawn by | S.L.L. | Checked by | S.R. |
| Rev. 3 | 9/23/18 | Drawn by | S.L.L. | Checked by | S.R. |

Drawing Title:

Crown Castle

Utility Pole Equipment Profiles

Node Number 0045, LNSL, NS71

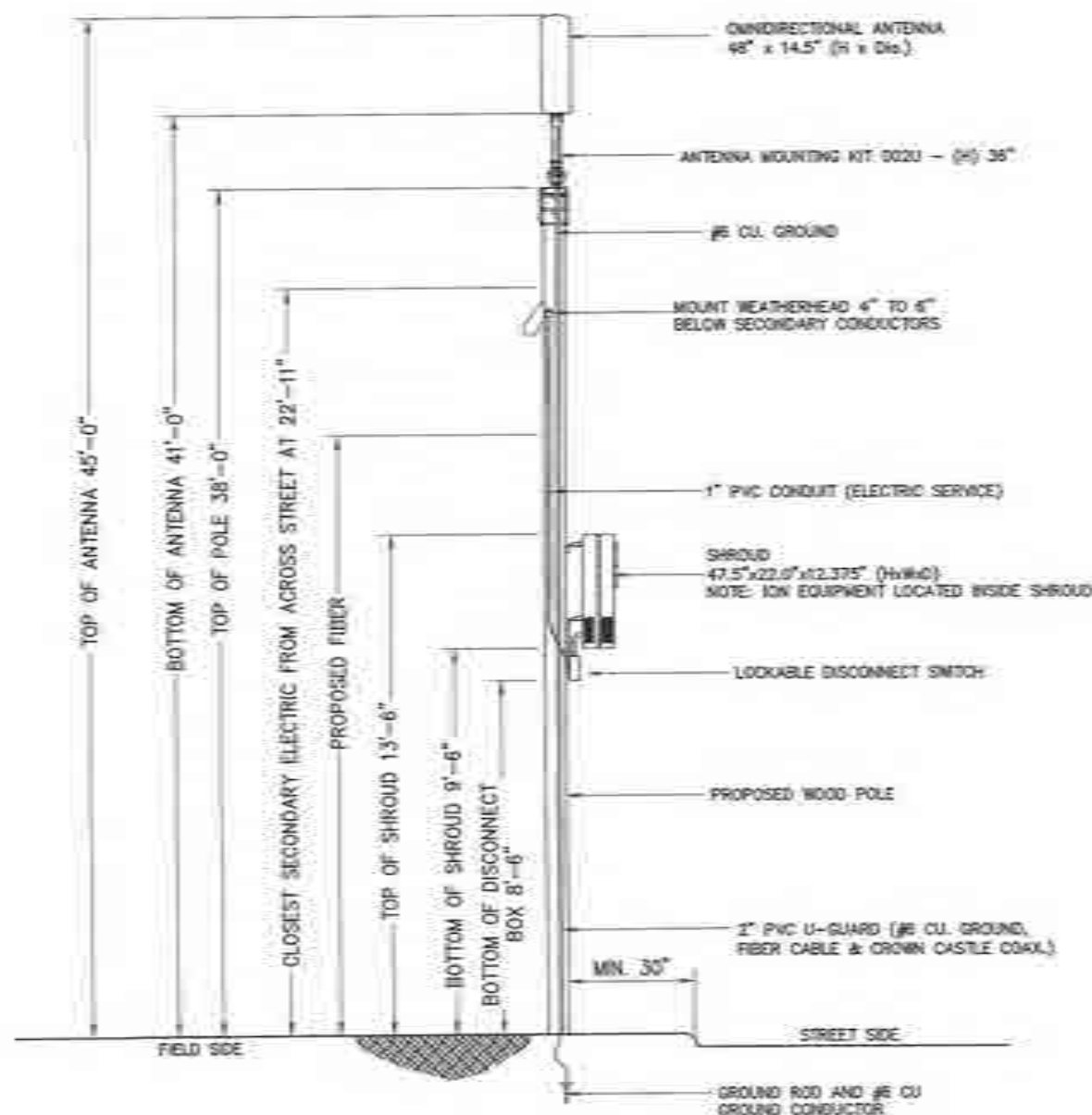
Drawing Number:

Sheet No.

**C-2**

2 of 3

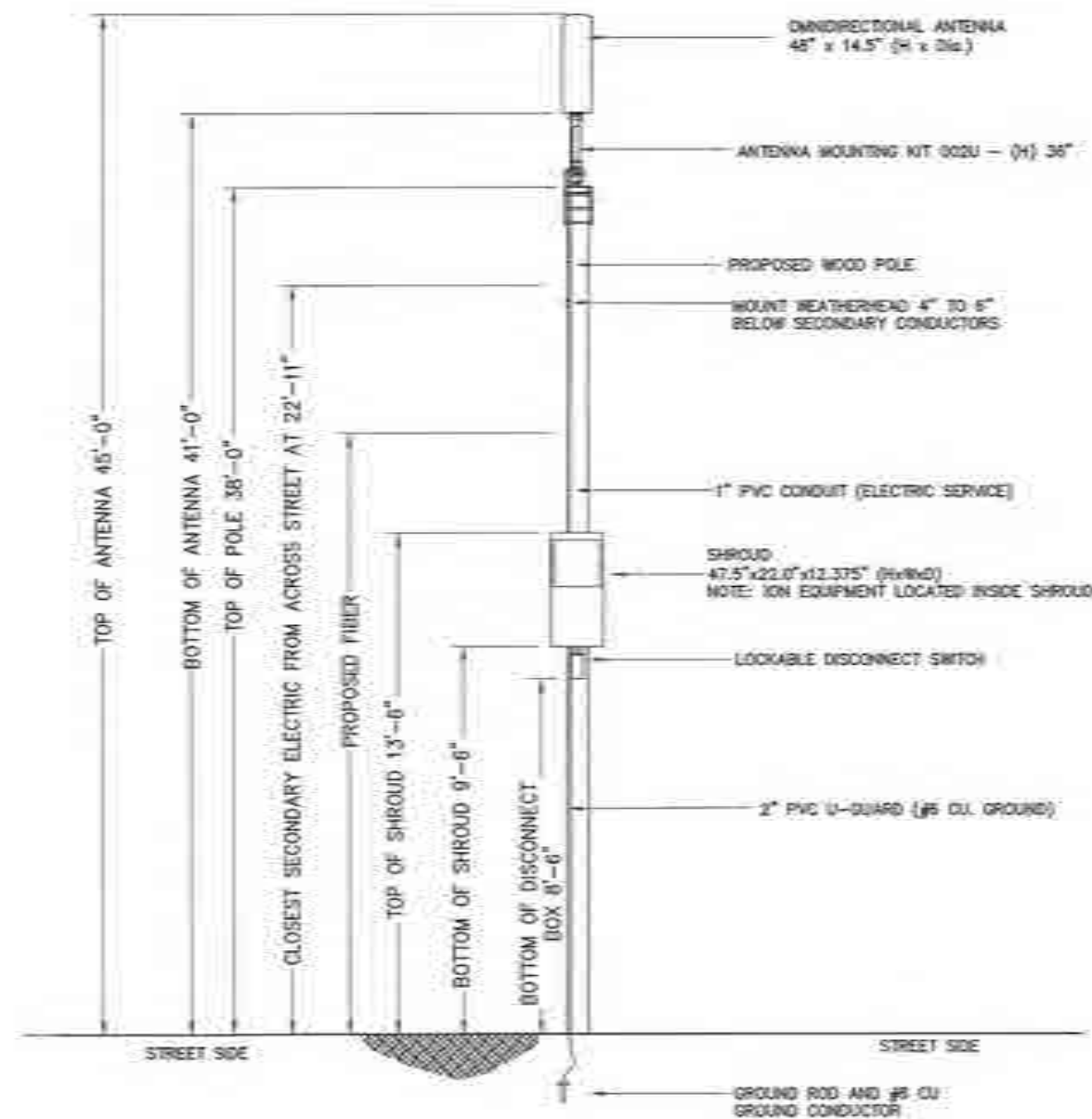
Node Number  
0045, LNSL, NS71



# POLE DETAIL

LOOKING NORTH

TOP VIEW OF POLE  
QUADRANT LOCATION  
OF EQUIPMENT

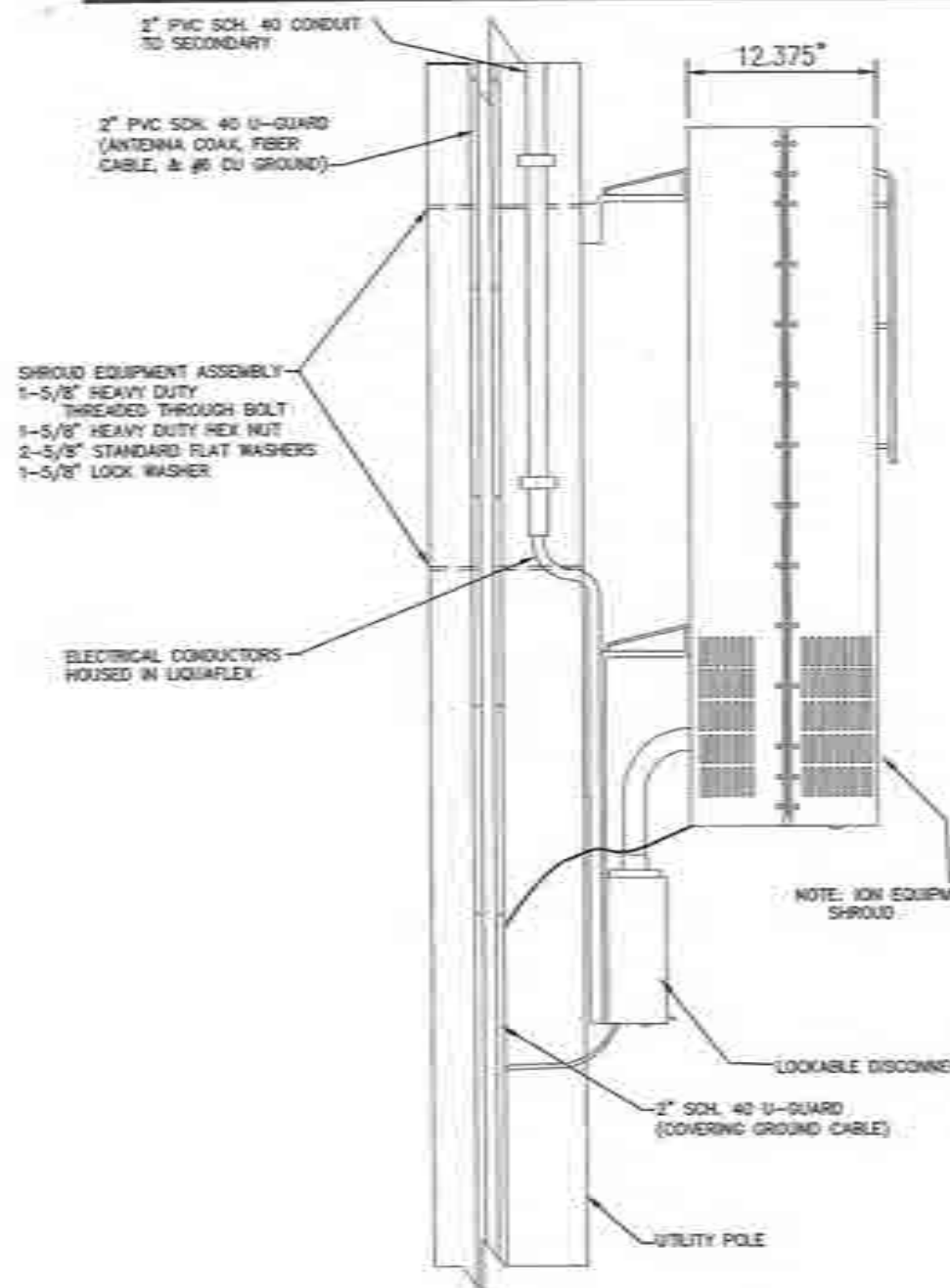


# POLE DETAIL


LOOKING WEST



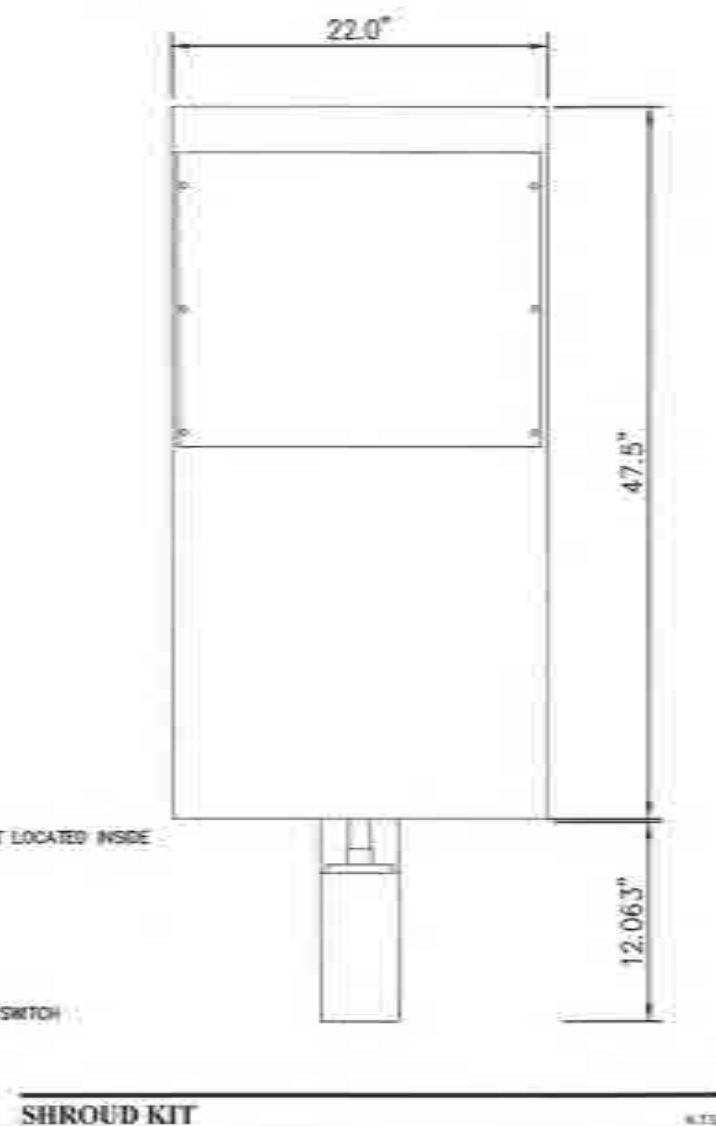




EQUIPMENT MOUNTING DETAIL #1

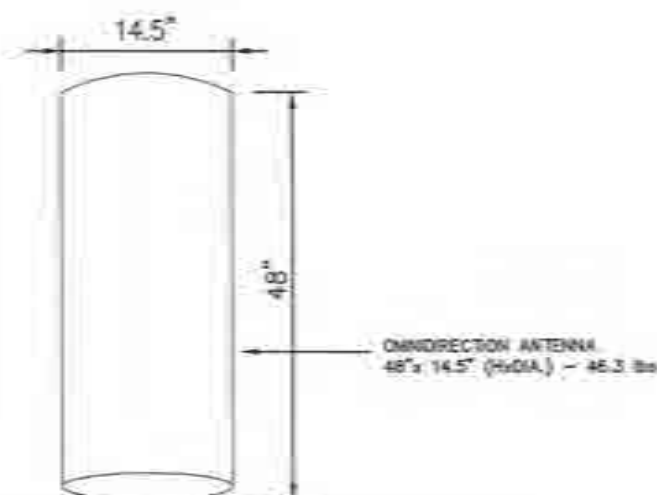


RF ALERT SIGN

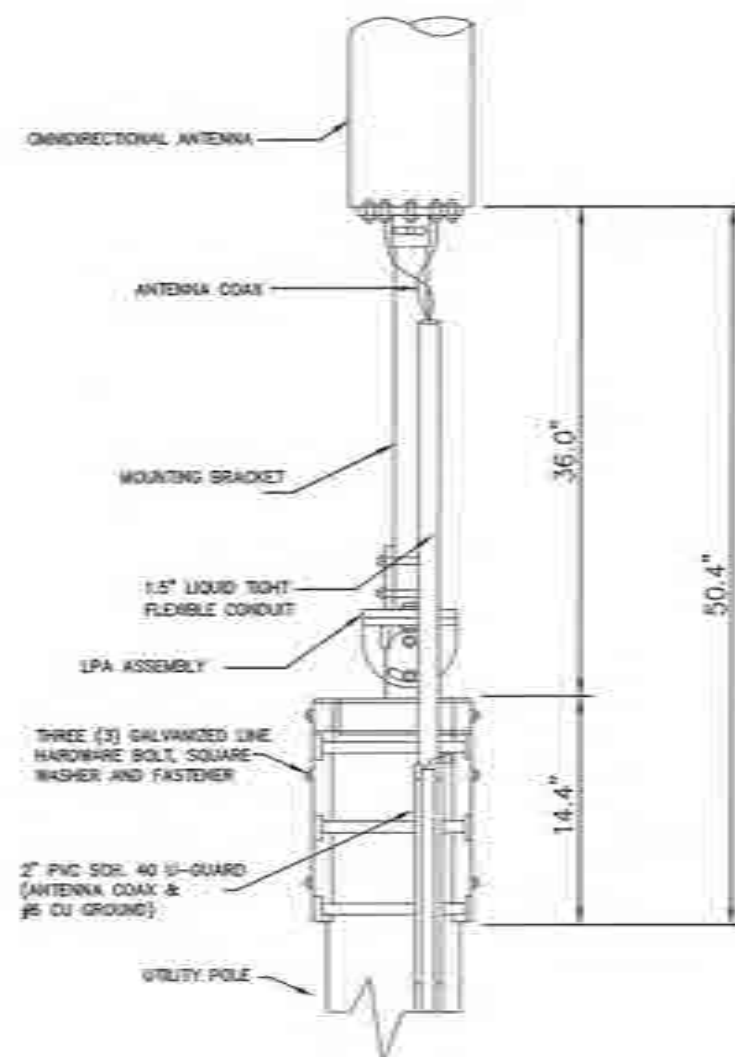


---

## SHROUD KIT



### OMNI DIRECTIONAL ANTENNA



### ANTENNA MOUNTING DETAIL #1



RF ALERT SIGN



Control Cable WG Inc./LLC  
10-14 Whitestone Expressway  
Whitestone, New York 11357  
Tel: 917-552-3080  
Fax: 718-497-1089

Project Title  
**PROJECT 336087**  
NODE NUMBER 0045, ENDS 34871  
ACROSS FROM 80 WHITE OAK TREE ROAD  
APPROXIMATELY 100 FEET SO DEAD END  
LAUREL HOLLOW, NEW YORK, 11794  
VILLAGE OF LAUREL HOLLOW

---

Current issue title

9/19/18

Family Submission

|           |         |                           |
|-----------|---------|---------------------------|
|           |         |                           |
|           |         |                           |
|           |         |                           |
|           |         |                           |
|           |         |                           |
|           |         |                           |
| 2         | 5/15/16 | Per Green Castle Commons. |
| 2         | 4/30/16 | Per Green Castle Commons. |
| 1         | 5/25/17 | Per Green Castle Commons. |
| Res. Code |         | Description:              |
| Comments: |         |                           |

Photo: Adapted By



Eden Wooded Rinkens (TEL947-563-3668)

Along Preserved By



ENGINEERING, SURVEYING  
LANDSCAPE ARCHITECTURE  
& GEOLOGY P.C.

Transportation

### Endorsement

**Environmental Services**  
**Corporate Partners:** See

Harcourt, New York 1

601.781.3400 • FAX 601.781.3401

Page 10 of 10

Q. 2. (a)  $\frac{1}{2}$

the National

Figure 1

## Crown Castle


 University of North Carolina

South American Studies 333

17.0

Drinking water

22



2

---





### General Contractor Notes

#### DO NOT SCALE DRAWINGS

CONTRACTOR SHALL VERIFY ALL PLANS AND EDITIONS, DIMENSIONS AND LOCATIONS ON THE SITE AND MAKE IMMEDIATELY NOTIFY THE ENGINEER IN WRITING OF ANY DISCREPANCIES BEFORE PROCEEDING WITH THE WORK. THE CONTRACTOR SHALL BE RESPONSIBLE FOR THIS.



**PROJECT 336087**  
**ODAS\_LNLSL\_N676**  
**4 WHITE OAK TREE ROAD**  
**(S/W/C OF COLD SPRING ROAD & LAUREL LANE)**  
**SYOSSET, NY 11791**  
**JURISDICTION: VILLAGE OF LAUREL HOLLOW**



Crown Castle NG Inc. LLC  
34-34 66th Avenue, Suite 200  
Whitestown, New York 12197  
Tel: 917-563-3666  
Fax: 917-563-3666

Project Title  
**PROJECT 336087**  
Node Number **ODAS\_LNLSL\_N676**  
4 WHITE OAK TREE ROAD  
S/W/C OF COLD SPRING RD & LAUREL LANE  
SYOSSET, NY 11791  
VILLAGE OF LAUREL HOLLOW

Current Issue Date:

9/18/18

Permit Submission:

1 9/18/18 Per Crown Castle Comments

2 9/18/18 Per P.E. Comments

3 9/18/18 Per Crown Castle Comments

4 9/18/18 Per Crown Castle Comments

Rev. Date Description

Comments



### Project Description

THE PROJECT CONSISTS OF THE PLACEMENT AND INSTALLATION OF ADDITIONAL HIGH-VOLTAGE OVERHEAD CABLES AND CABLES ON AN EXISTING POLE. THE PROJECT LOCATION WILL BE SITUATED ON TOP OF THE EXISTING POLE. THE PROJECT EQUIPMENT AND CABLES WILL BE INSTALLED IN THE SPACE BETWEEN THE POLE AND THE CABLES.

### Project Scope

INSTALL PLACE NEW OVERHEAD CABLES ON EXISTING POLE. THE PROJECT EQUIPMENT AND CABLES WILL BE INSTALLED IN THE SPACE BETWEEN THE POLE AND THE CABLES. THE PROJECT EQUIPMENT AND CABLES WILL BE INSTALLED IN THE SPACE BETWEEN THE POLE AND THE CABLES.


### Code Compliance

ALL WORK AND MATERIALS SHALL BE PERFORMED AND INSTALLED IN ACCORDANCE WITH THE CURRENT EDITIONS OF THE FOLLOWING CODES AS ADOPTED BY THE LOCAL GOVERNING AUTHORITY. WORKING IN THESE PLANS IS YOUR CERTIFICATION THAT YOU ARE COMPLYING WITH THE LOCAL GOVERNING CODES. ALL CODES WILL BE COMPLIED WITH.

- |                                   |  |
|-----------------------------------|--|
| 1. STATE ADMINISTRATIVE CODE      | 1. LOCAL BUILDING CODE                 |
| 2. STATE ELECTRICAL CODE          | 2. NATIONAL ELECTRICAL CODE (NEC)      |
| 3. NATIONAL ELECTRICAL CODE (NEC) | 3. NATIONAL ELECTRICAL CODE (NEC)      |
| 4. STATE MECHANICAL CODE          | 4. ASHRAE 90.1-2010                    |
| 5. STATE PLUMBING CODE            | 5. INTERNATIONAL MECHANICAL CODE (IMC) |
| 6. STATE FIRE CODE                |  |

### Sheet Index

| Number | Sheet Title                    | Sheet Type |
|--------|--------------------------------|------------|
| C-1    | Site Sheet                     | SYNOPSIS   |
| C-2    | Utility Pole Equipment Details | SYNOPSIS   |
| C-3    | Construction Details           | SYNOPSIS   |



### Project Summary

|                              |  |
|------------------------------|--|
| CUSTOMER:                    | CROWN CASTLE NY INC. LLC                           |
| PROJECT:                     | 336087   |
| NAME:                        | ODAS_LNLSL_N676                                    |
| LOCATION:                    | LAUREL LANE  |
| CONTRACT:                    | 12-48888   |
| PROJECT ADDRESS:             | 4 WHITE OAK TREE ROAD                              |
| CITY, STATE:                 | SYOSSET, NY 11791                                  |
| JURISDICTION:                | VILLAGE OF LAUREL HOLLOW                           |
| POLE #:                      | NYT-934S   |
| POLE TYPE:                   | WOOD UTILITY POLE                                  |
| POLE DIRECTION:              | WEST   |
| ADDITIONAL CABLES:           | 24" x 12"  |
| ADDITIONAL EQUIPMENT:        | NYC  |
| WORKING TIME:                | 10:00 AM - 4:00 PM                                 |
| POLE LOCATION & DESCRIPTION: | SOUTHWEST CORNER OF COLD SPRING ROAD & LAUREL LANE |

Property Information

Plans Approved By:



Rep: Vincent Pabbiani (TEL: 917-563-3666)

Plans Prepared By:



ENGINEERING, SURVEYING  
LANDSCAPE ARCHITECTURE  
& GEOLOGY, P.C.

Transmittal:  
Land Development  
Environmental Services  
100 Motor Parkway, Suite 100  
Syosset, New York 11791  
TEL: 917-340-1400 • FAX: 917-340-1401

|          |         |          |       |          |       |
|----------|---------|----------|-------|----------|-------|
| Rev. No. | 2015-01 | Rev. No. | 0.1.1 | Rev. No. | 0.1.1 |
| Rev. No. | 0.1.1   | Rev. No. | 0.1.1 | Rev. No. | 0.1.1 |

Drawing Title:

Crown Castle

Site Sheet

Node Number **ODAS\_LNLSL\_N676**

Drawing Number

C-1

Sheet No.

1 of 3

Node Number  
**ODAS\_LNLSL\_N676**







Crown Castle NSI Inc.  
25-26 Williams Highway  
Whisper, New York 12097  
Tel: 812-543-3000  
Fax: 812-543-3000

Project Title  
**PROJECT 336087**  
Node Number: 0045\_1NSI\_N676  
4 WHITE OAK TREE ROAD  
SWC OF OLD SPRING RD & LAUREL LANE  
SPURSET, NY 11791  
VILLAGE OF LAUREL HOLLOW

Current Issue Date:  
**9/18/18**  
Permit Submission

| Rev | Date    | Description               |
|-----|---------|---------------------------|
| 1   | 9/18/18 | Per Crown Castle Comments |
| 2   | 10/1/18 | Per P.E. Comments         |
| 3   | 10/1/18 | Per Crown Castle Comments |
| 4   | 10/1/18 | Per Crown Castle Comments |

Plans Approved By:



Rep: Vincent Rabbone (TEL: 917-563-3668)

Plans Prepared By:



ENGINEERING, SURVEYING  
LANDSCAPE ARCHITECTURE  
& GEOLOGY, P.C.

Transportation  
Land Development  
Environmental Services  
100 Miller Parkway, Suite 110  
Babylon, New York 11700  
Tel: 781-348-1100 FAX: 781-348-1101

|                  |                |
|------------------|----------------|
| Drawn by: S.J.L. | Check by: S.E. |
| Scale: S.J.L.    | Scale: S.E.    |
| Date: 9/18/18    | Date: 9/18/18  |

Drawing Title:  
**Crown Castle**

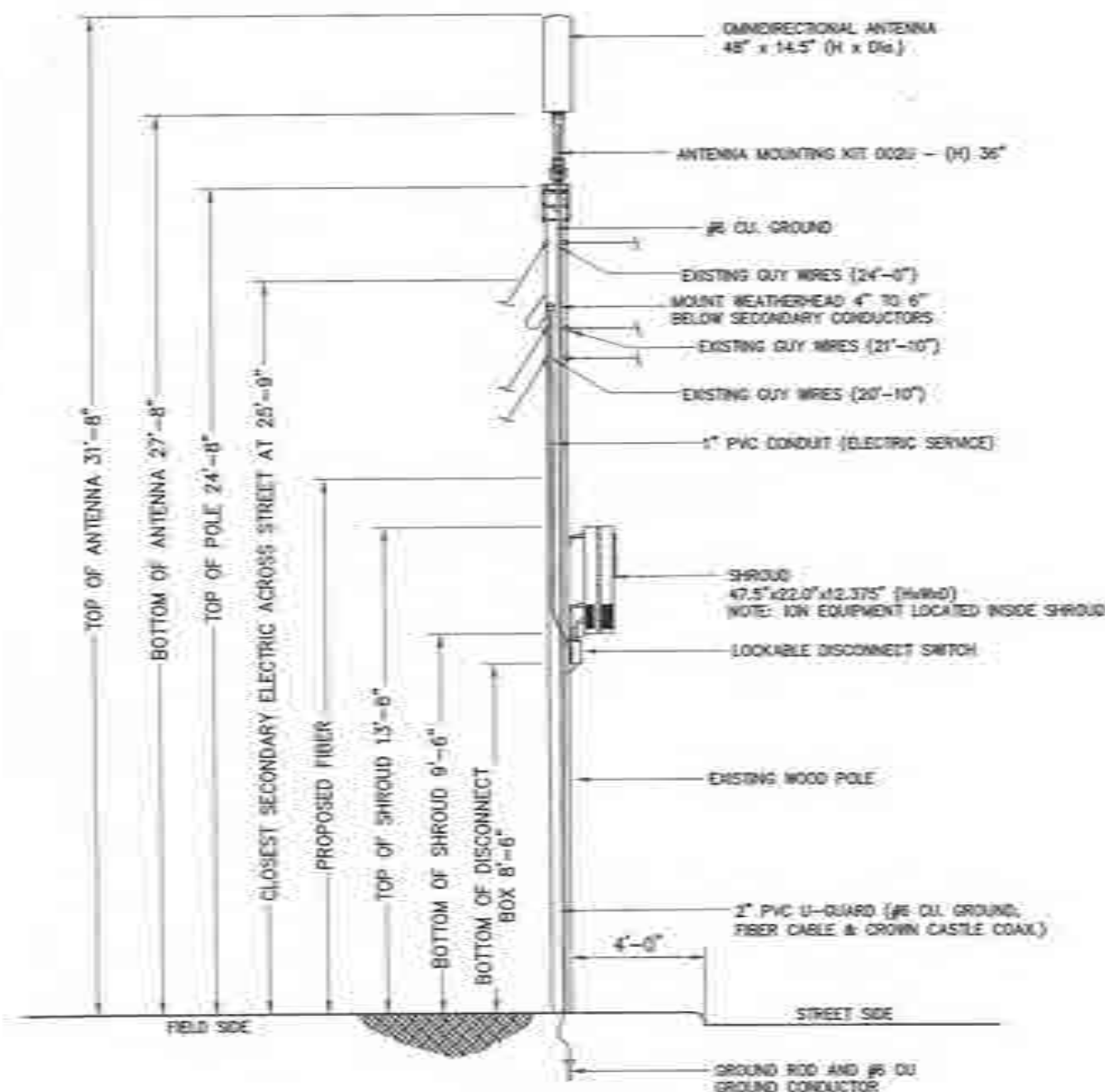
Utility Pole Equipment Profiles  
Node Number: 0045\_1NSI\_N676

Project Number:

**C-2**

Sheet No.  
**2 of 3**

Node Number  
0045\_1NSI\_N676



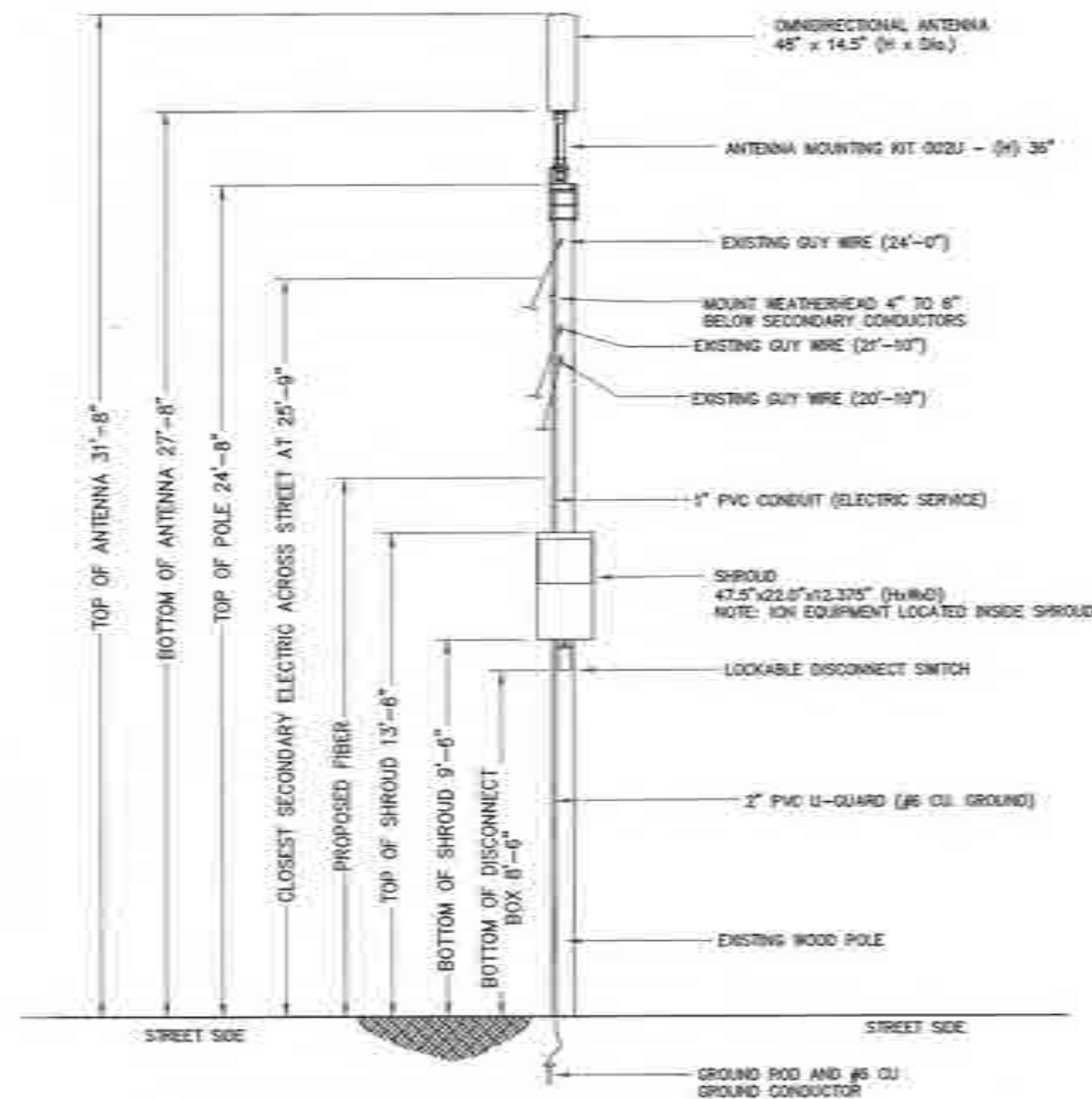
# POLE DETAIL

LOOKING NORTHEAST

TOP VIEW OF POLE  
QUADRANT LOCATION  
OF EQUIPMENT



(Street Side)

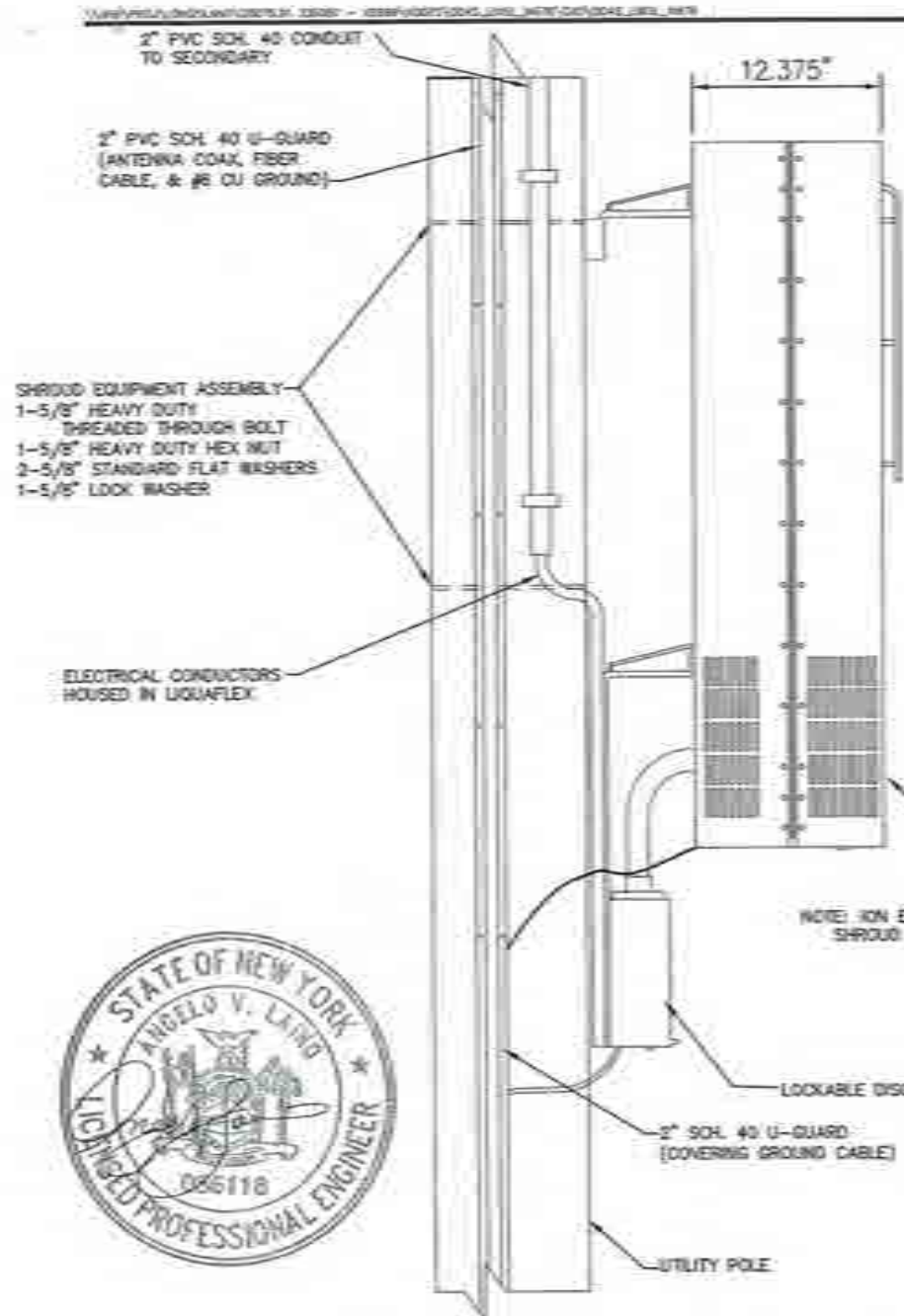


# POLE DETAIL


LOOKING NORTHWEST








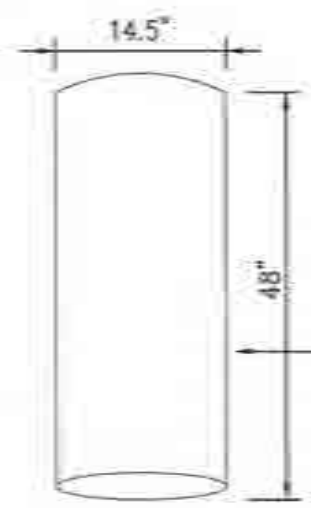
**EQUIPMENT MOUNTING DETAIL #1** N.T.S.



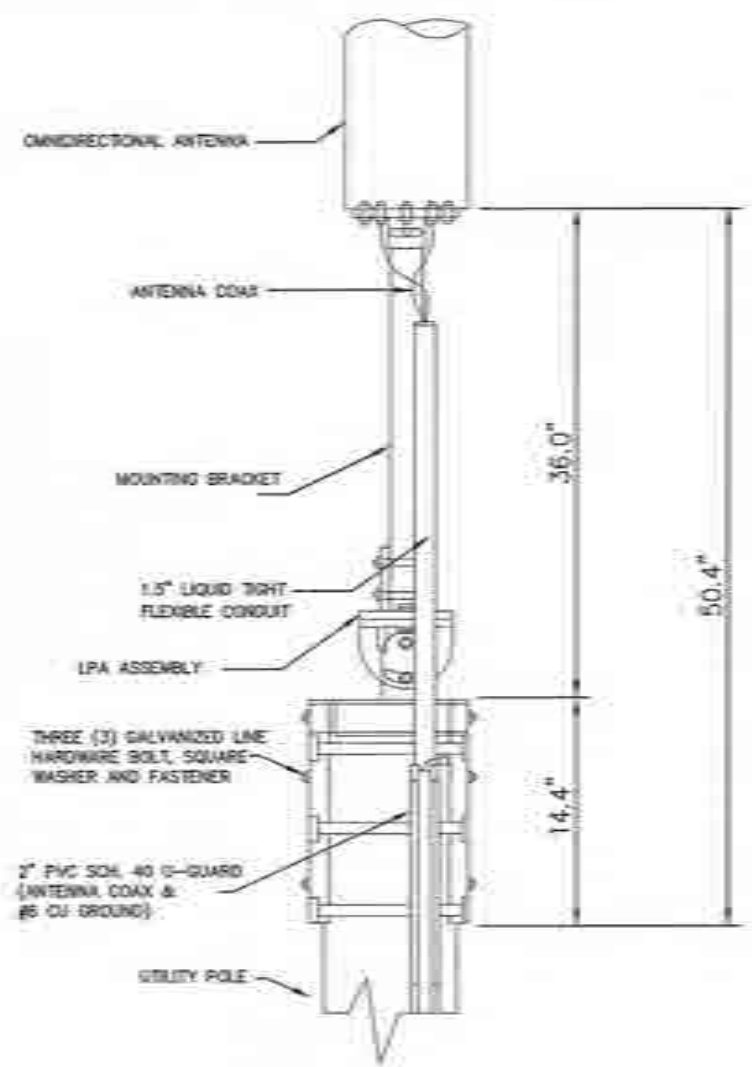
**RF ALERT SIGN** N.T.S.



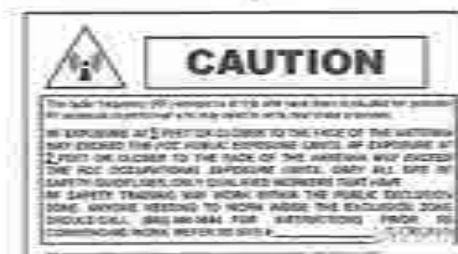
**SHROUD KIT** N.T.S.



**OMNI DIRECTIONAL ANTENNA** N.T.S.



**ANTENNA MOUNTING DETAIL #1** N.T.S.



**RF ALERT SIGN** N.T.S.



Crown Castle USA, LLC  
16 W. Wacker Drive  
Chicago, IL 60601  
Tel: 773-463-3880  
Fax: 773-463-3880

Project Title  
**PROJECT 336087**  
MODE NUMBER: ODAS, UNISL, N67N  
4 WHITE OAK TREE ROAD  
SWM OF COLD SPRING RD & LAUREL LANE  
STOESSET, NY 11791  
VILLAGE OF LAUREL HOLLOW

Current Issue Date:  
**9/18/18**

Permit Submission

| Rev. | Date    | Description               |
|------|---------|---------------------------|
| 1    | 9/18/18 | Per Crown Castle Comments |
| 2    | 9/18/18 | Per P.E. Comments         |
| 3    | 9/18/18 | Per Crown Castle Comments |
| 4    | 9/18/18 | Per Crown Castle Comments |

Plans Approved By:



Rep: Vincent Roberson (TEL: 917-563-3668)

Plans Prepared By:



ENGINEERING, SURVEYING  
LANDSCAPE ARCHITECTURE  
& GEOLOGY, P.C.

Registration:  
Land Development  
Environmental Services  
100 Motor Parkway, Suite 110  
Babylon, New York 11704  
TEL: 781-549-7449 • FAX: 781-549-7449

| Rev. | Date    | By     | Check By | S.R. |
|------|---------|--------|----------|------|
| 1    | 9/18/18 | S.E.L. |          | S.R. |
| 2    | 9/18/18 | S.E.L. |          | S.R. |

Drawing Title:  
**Crown Castle**

Contribution Details:  
Mode Number: ODAS, UNISL, N67N

Drawing Number: **C-3**

Sheet No.: **3 of 3**

Mode Number: ODAS, UNISL, N67N





### General Contractor Notes

#### DO NOT SCALE DRAWINGS

CONTRACTOR SHALL VERIFY ALL PLANS AND EXISTING DIMENSIONS AND CONDITIONS ON THE JOB SITE AND SHALL IMMEDIATELY NOTIFY THE ENGINEER IN WRITING OF ANY DISCREPANCIES BEFORE PROCEEDING WITH THE WORK OR BE RESPONSIBLE FOR SAME.



## PROJECT 336087 ODAS\_LNISL\_N677 8 WOODVALE DRIVE

(N/S/O WOODVALE DRIVE, APPROX. 78 FEET E/O POLE NYT-6)  
**SYOSSET, NY 11791**  
JURISDICTION: VILLAGE OF LAUREL HOLLOW



Crown Castle NG East LLC  
16-16 Whitestone Expressway  
Whitestone, New York 11357  
Tel: 917-5633681  
Fax: 718-463-3595

Project Title  
**PROJECT 336087**  
NODE NUMBER ODAS\_LNISL\_N677  
11 WOODVALE DRIVE  
N/S/O WOODVALE DR, APPROX. 78 FEET E/O  
POLE NYT-6  
SYOSSET, NEW YORK, 11791  
VILLAGE OF LAUREL HOLLOW

Current Issue Date:  
**9/18/18**

Permit Submission

| Rev. | Date     | Description                |
|------|----------|----------------------------|
| 7    | 9/18/18  | Per Crown Castle Comments. |
| 6    | 4/30/18  | Per Crown Castle Comments. |
| 5    | 4/13/18  | Per P.E. Comments.         |
| 4    | 4/11/18  | Per Crown Castle Comments. |
| 3    | 4/10/18  | Per Crown Castle Comments. |
| 2    | 11/17/16 | Per Crown Castle Comments. |
| 1    | 11/15/16 | Per Crown Castle Comments. |

Comments:



### Project Description

THE PROJECT CONSISTS OF THE PLACEMENT AND OPERATION OF ANTENNAS AND ASSOCIATED EQUIPMENT CABINETS AND CABLES ON A PROPOSED STEALTH POLE. THE PROPOSED ANTENNA WILL BE MOUNTED ON TOP OF THE POLE, THE PROPOSED EQUIPMENT WILL BE MOUNTED ABOVE GRADE, AND PROPOSED CABLES WILL BE MOUNTED BELOW GRADE TO THE POLE.

### Project Scope

INSTALL / PLACE NEW FIBER TO PROPOSED POLE, INSTALL EITHER OMNI OR PANEL ANTENNAS AND ALL ASSOCIATED BRACKETS IN ACCORDANCE WITH CONSTRUCTION SPECIFICATIONS. REARRANGE ANY EXISTING FACILITIES IN ACCORDANCE WITH GOVERNING CONSTRUCTION GUIDELINES. DEPICTIONS OF PROPOSED STEALTH POLE AND ATTACHMENTS WERE FIELD VERIFIED BY VHB. THE POLE OWNER AND/OR ITS LICENSEES ARE NOT EXCLUDED FROM ALTERING THE POLE AND/OR ATTACHMENTS TO SAME SUBSEQUENT TO THESE MEASUREMENTS.


### Code Compliance

ALL WORK AND MATERIALS SHALL BE PERFORMED AND INSTALLED IN ACCORDANCE WITH THE CURRENT EDITIONS OF THE FOLLOWING CODES AS ADOPTED BY THE LOCAL GOVERNING AUTHORITIES. NOTHING IN THESE PLANS IS TO BE CONSTRUED TO PERMIT WORK NOT CONFORMING TO THE AREAS GOVERNING CODES. ALL CODES WILL BE COMPLIED WITH

1. STATE ADMINISTRATIVE CODE
2. STATE BUILDING CODE
3. ANSI/EIA-22-F LIFE SAFETY CODE NFPA-101-1990
4. STATE MECHANICAL CODE
5. STATE PLUMBING CODE
6. STATE ELECTRIC CODE
7. LOCAL BUILDING CODE
8. MUNICIPAL & COUNTY ORDINANCES
9. NATIONAL ELECTRIC CODE (NEC)
10. ANSI EIA/TIA-22
11. INTERNATIONAL BUILDING CODE (IBC)

### Sheet Index

| Number | Drawing Title                  | Sheet No. |
|--------|--------------------------------|-----------|
| C-1    | Title Sheet                    | 1 of 3    |
| C-2    | Utility Pole Equipment Footing | 1 of 3    |
| C-3    | Construction Details           | 1 of 3    |



### Project Summary

|                              |  |
|------------------------------|--|
| CUSTOMER:                    | CROWN CASTLE NG EAST LLC   |
| PROJECT:                     | 336087   |
| NODE:                        | ODAS_LNISL_N677  |
| LATITUDE:                    | 40.843371  |
| LONGITUDE:                   | -73.481248   |
| STREET ADDRESS:              | 11 WOODVALE DRIVE  |
| CITY, STATE:                 | SYOSSET, NEW YORK  |
| JURISDICTION:                | VILLAGE OF LAUREL HOLLOW   |
| POLE #:                      | NEW  |
| POLE TYPE:                   | METAL STEALTH POLE   |
| POLE OWNER:                  | CROWN CASTLE   |
| ANTENNA CENTER HEIGHT:       | 29'2" AGL  |
| AZIMUTH FOR ANTENNA:         | N/A  |
| POWER TO POLE:               | OVERHEAD   |
| POLE ACCESS:                 | STREET ACCESS  |
| POLE LOCATION & DESCRIPTION: | NORTH SIDE OF WOODVALE DRIVE, APPROXIMATELY 78 FEET EAST OF POLE NYT-6 |

### Property Information

Plans Approved By:



Rep: Vincent Rabbene (TEL917-563-3668)

Plans Prepared By:



ENGINEERING, SURVEYING  
LANDSCAPE ARCHITECTURE  
& GEOLOGY, P.C.

Transportation  
Land Development  
Environmental Services  
100 Motor Parkway, Suite 135  
Hauppauge, New York 11788  
631.787.3400 • FAX 631.813.2545

|                          |                   |
|--------------------------|-------------------|
| Drawn By: S.J.L.         | Checked By: S.K.  |
| Reviewed By: S.J.L.      | Approved By: S.K. |
| Date: September 18, 2018 |                   |

Drawing Title:  
**Crown Castle**  
Title Sheet  
Node Number ODAS\_LNISL\_N677

| Drawing Number | Sheet No.       |
|----------------|-----------------|
| <b>C-1</b>     | <b>1 of 3</b>   |
| Node Number    | ODAS_LNISL_N677 |



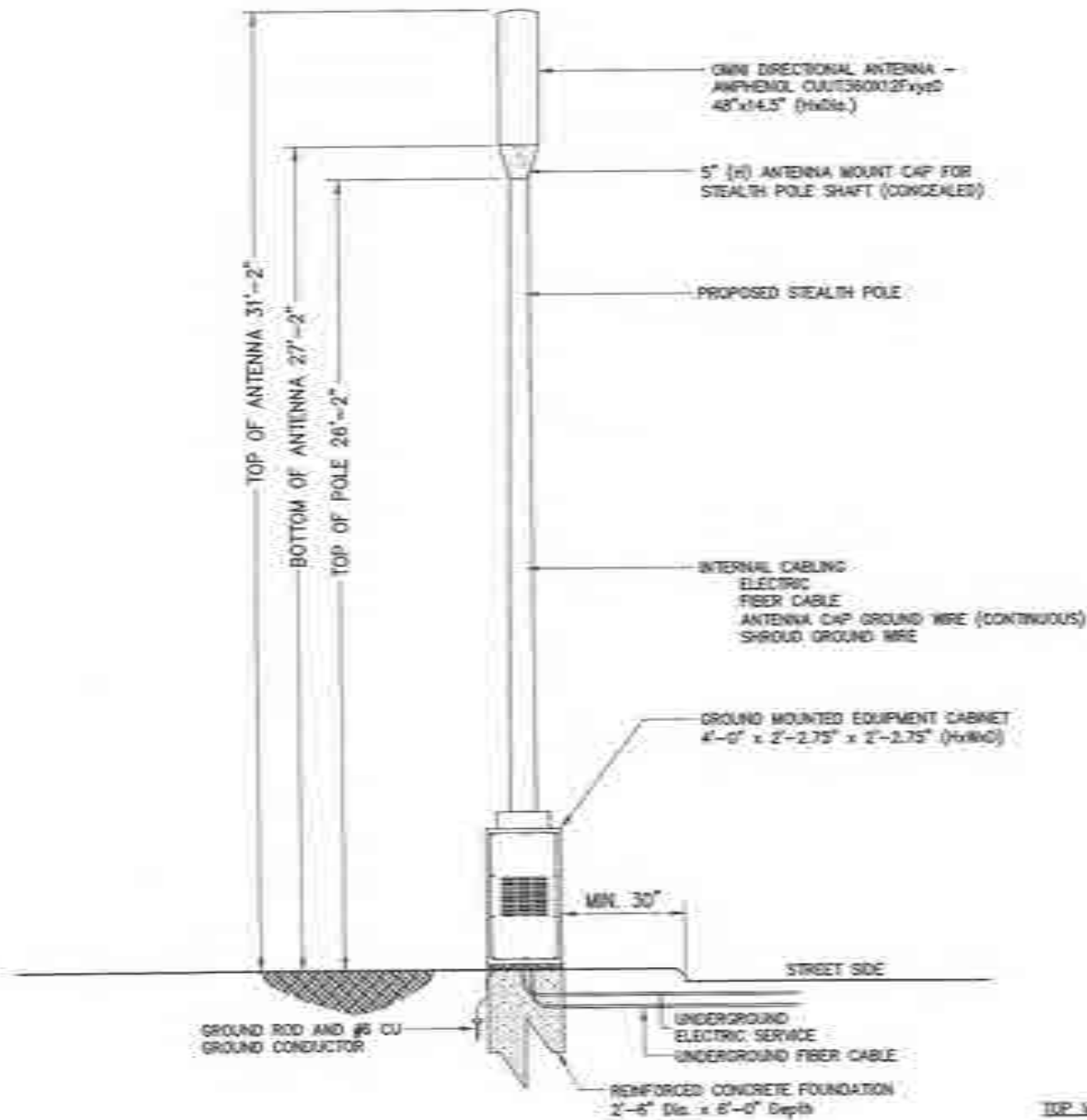
Sheet Submittal: September 18, 2018 10:45:01 AM 09/18/2018 Project Information: September 18, 2018 10:45:01 AM Project: 336087




Crown Castle 5G East LLC  
35-16 Wilkeson Engineering  
Wilkeson, New York 13157  
Tel: 907-853-3688  
Fax: 907-405-1599

Project Title  
**PROJECT 336087**  
Node Number: 0045\_LN01L\_N677  
11 WOODVALE DRIVE  
HSAO WOODVALE DR, APPROX. TREEVIEW  
POLE NYT-6  
SYOSSET, NEW YORK, 11791  
VILLAGE OF LAUREL HOLLOW  
Current Issue Date:  
**9/18/18**  
Permit Submittal

| Rev. | Date    | Description               |
|------|---------|---------------------------|
| 1    | 8/15/18 | Per Crown Castle Comments |
| 2    | 8/15/18 | Per Crown Castle Comments |
| 3    | 8/15/18 | Per P.E. Comments         |
| 4    | 8/15/18 | Per Crown Castle Comments |
| 5    | 8/15/18 | Per Crown Castle Comments |
| 6    | 8/15/18 | Per Crown Castle Comments |
| 7    | 8/15/18 | Per Crown Castle Comments |
| 8    | 8/15/18 | Per Crown Castle Comments |
| 9    | 8/15/18 | Per Crown Castle Comments |
| 10   | 8/15/18 | Per Crown Castle Comments |
| 11   | 8/15/18 | Per Crown Castle Comments |
| 12   | 8/15/18 | Per Crown Castle Comments |
| 13   | 8/15/18 | Per Crown Castle Comments |
| 14   | 8/15/18 | Per Crown Castle Comments |
| 15   | 8/15/18 | Per Crown Castle Comments |
| 16   | 8/15/18 | Per Crown Castle Comments |
| 17   | 8/15/18 | Per Crown Castle Comments |
| 18   | 8/15/18 | Per Crown Castle Comments |
| 19   | 8/15/18 | Per Crown Castle Comments |
| 20   | 8/15/18 | Per Crown Castle Comments |
| 21   | 8/15/18 | Per Crown Castle Comments |
| 22   | 8/15/18 | Per Crown Castle Comments |
| 23   | 8/15/18 | Per Crown Castle Comments |
| 24   | 8/15/18 | Per Crown Castle Comments |
| 25   | 8/15/18 | Per Crown Castle Comments |
| 26   | 8/15/18 | Per Crown Castle Comments |
| 27   | 8/15/18 | Per Crown Castle Comments |
| 28   | 8/15/18 | Per Crown Castle Comments |
| 29   | 8/15/18 | Per Crown Castle Comments |
| 30   | 8/15/18 | Per Crown Castle Comments |
| 31   | 8/15/18 | Per Crown Castle Comments |
| 32   | 8/15/18 | Per Crown Castle Comments |
| 33   | 8/15/18 | Per Crown Castle Comments |
| 34   | 8/15/18 | Per Crown Castle Comments |
| 35   | 8/15/18 | Per Crown Castle Comments |
| 36   | 8/15/18 | Per Crown Castle Comments |
| 37   | 8/15/18 | Per Crown Castle Comments |
| 38   | 8/15/18 | Per Crown Castle Comments |
| 39   | 8/15/18 | Per Crown Castle Comments |
| 40   | 8/15/18 | Per Crown Castle Comments |
| 41   | 8/15/18 | Per Crown Castle Comments |
| 42   | 8/15/18 | Per Crown Castle Comments |
| 43   | 8/15/18 | Per Crown Castle Comments |
| 44   | 8/15/18 | Per Crown Castle Comments |
| 45   | 8/15/18 | Per Crown Castle Comments |
| 46   | 8/15/18 | Per Crown Castle Comments |
| 47   | 8/15/18 | Per Crown Castle Comments |
| 48   | 8/15/18 | Per Crown Castle Comments |
| 49   | 8/15/18 | Per Crown Castle Comments |
| 50   | 8/15/18 | Per Crown Castle Comments |
| 51   | 8/15/18 | Per Crown Castle Comments |
| 52   | 8/15/18 | Per Crown Castle Comments |
| 53   | 8/15/18 | Per Crown Castle Comments |
| 54   | 8/15/18 | Per Crown Castle Comments |
| 55   | 8/15/18 | Per Crown Castle Comments |
| 56   | 8/15/18 | Per Crown Castle Comments |
| 57   | 8/15/18 | Per Crown Castle Comments |
| 58   | 8/15/18 | Per Crown Castle Comments |
| 59   | 8/15/18 | Per Crown Castle Comments |
| 60   | 8/15/18 | Per Crown Castle Comments |
| 61   | 8/15/18 | Per Crown Castle Comments |
| 62   | 8/15/18 | Per Crown Castle Comments |
| 63   | 8/15/18 | Per Crown Castle Comments |
| 64   | 8/15/18 | Per Crown Castle Comments |
| 65   | 8/15/18 | Per Crown Castle Comments |
| 66   | 8/15/18 | Per Crown Castle Comments |
| 67   | 8/15/18 | Per Crown Castle Comments |
| 68   | 8/15/18 | Per Crown Castle Comments |
| 69   | 8/15/18 | Per Crown Castle Comments |
| 70   | 8/15/18 | Per Crown Castle Comments |
| 71   | 8/15/18 | Per Crown Castle Comments |
| 72   | 8/15/18 | Per Crown Castle Comments |
| 73   | 8/15/18 | Per Crown Castle Comments |
| 74   | 8/15/18 | Per Crown Castle Comments |
| 75   | 8/15/18 | Per Crown Castle Comments |
| 76   | 8/15/18 | Per Crown Castle Comments |
| 77   | 8/15/18 | Per Crown Castle Comments |
| 78   | 8/15/18 | Per Crown Castle Comments |
| 79   | 8/15/18 | Per Crown Castle Comments |
| 80   | 8/15/18 | Per Crown Castle Comments |
| 81   | 8/15/18 | Per Crown Castle Comments |
| 82   | 8/15/18 | Per Crown Castle Comments |
| 83   | 8/15/18 | Per Crown Castle Comments |
| 84   | 8/15/18 | Per Crown Castle Comments |
| 85   | 8/15/18 | Per Crown Castle Comments |
| 86   | 8/15/18 | Per Crown Castle Comments |
| 87   | 8/15/18 | Per Crown Castle Comments |
| 88   | 8/15/18 | Per Crown Castle Comments |
| 89   | 8/15/18 | Per Crown Castle Comments |
| 90   | 8/15/18 | Per Crown Castle Comments |
| 91   | 8/15/18 | Per Crown Castle Comments |
| 92   | 8/15/18 | Per Crown Castle Comments |
| 93   | 8/15/18 | Per Crown Castle Comments |
| 94   | 8/15/18 | Per Crown Castle Comments |
| 95   | 8/15/18 | Per Crown Castle Comments |
| 96   | 8/15/18 | Per Crown Castle Comments |
| 97   | 8/15/18 | Per Crown Castle Comments |
| 98   | 8/15/18 | Per Crown Castle Comments |
| 99   | 8/15/18 | Per Crown Castle Comments |
| 100  | 8/15/18 | Per Crown Castle Comments |



**POLE DETAIL**  
LOOKING SOUTHEAST  
S.E.



**POLE DETAIL**  
LOOKING NORTHEAST  
N.E.

Plans Approved By:  
  
Rep: Vincent Robbese (TEL: 917-563-3668)  
Plans Prepared By:



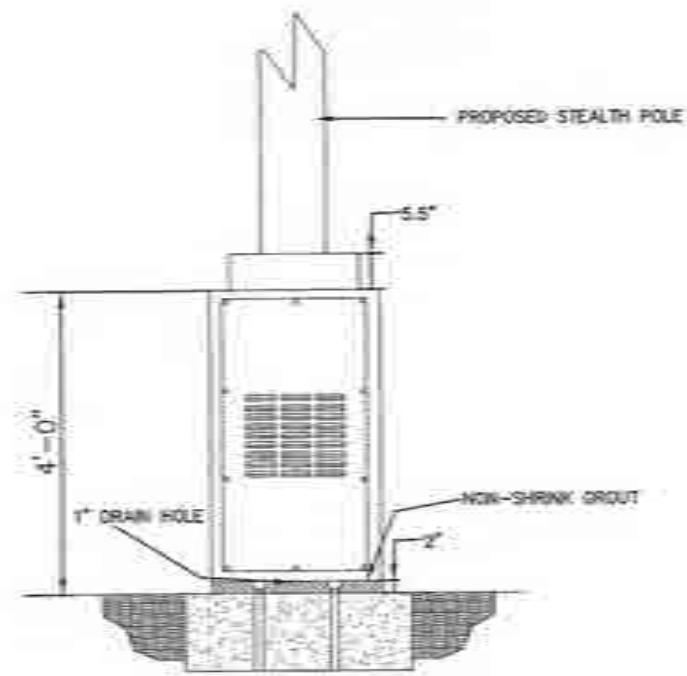
ENGINEERING, SURVEYING  
LANDSCAPE ARCHITECTURE  
& GEOLOGY, P.C.  
Registration  
Land Development  
Environmental Services  
101 Motor Parkway, Suite 150  
Hempstead, New York 11791  
631.787.3400 - FAX 631.815.2143

|                     |                   |
|---------------------|-------------------|
| Drawn by: S.J.L.    | Checked by: S.E.  |
| Reviewed by: S.J.L. | Approved by: S.E. |
| Date: 9/18/18       | Date: 9/18/18     |

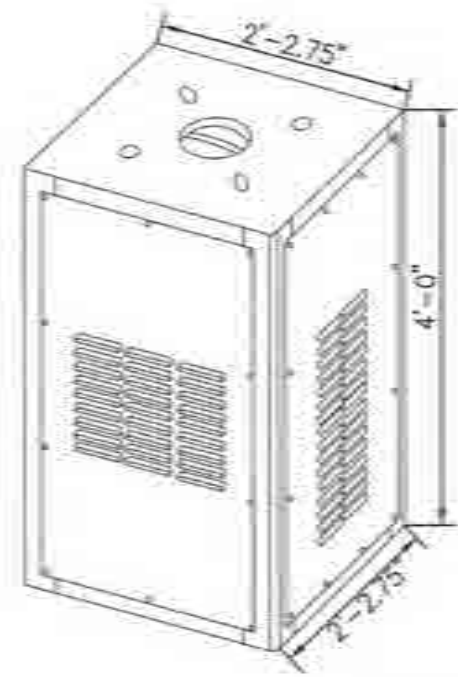
Crown Castle  
Utility Pole Equipment Profiles  
Node Number: 0045\_LN01L\_N677  
Drawing Number: **C-2**  
Sheet No: 2 of 3  
Node Number: 0045\_LN01L\_N677



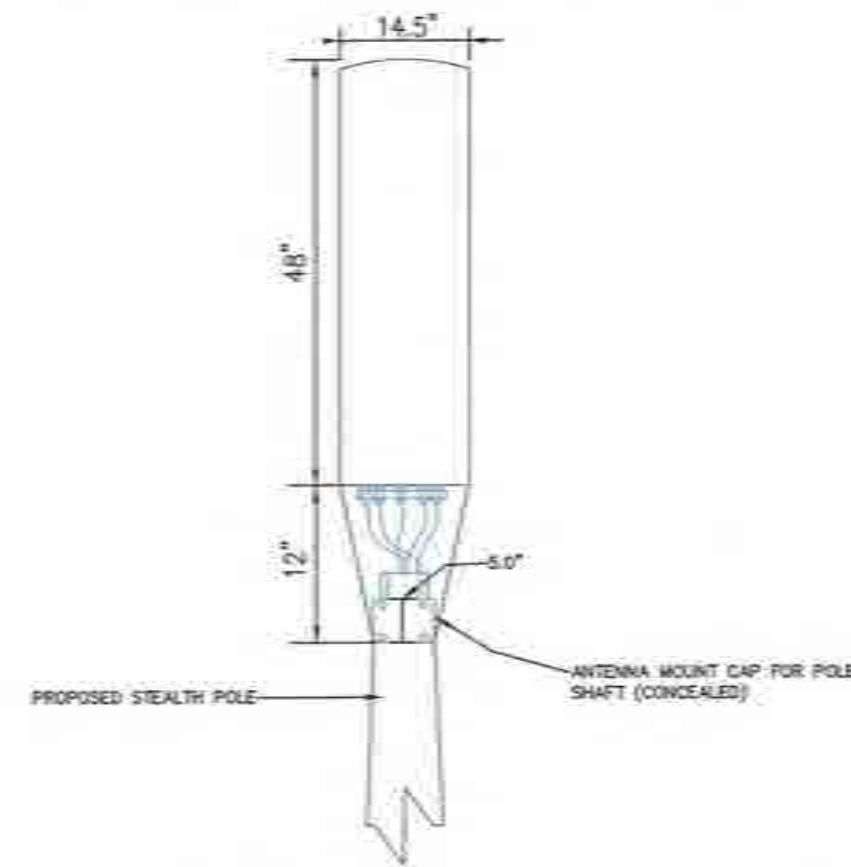




**ELEVATION VIEW** N.T.S.



**EQUIPMENT CABINET (BASE)** N.T.S.

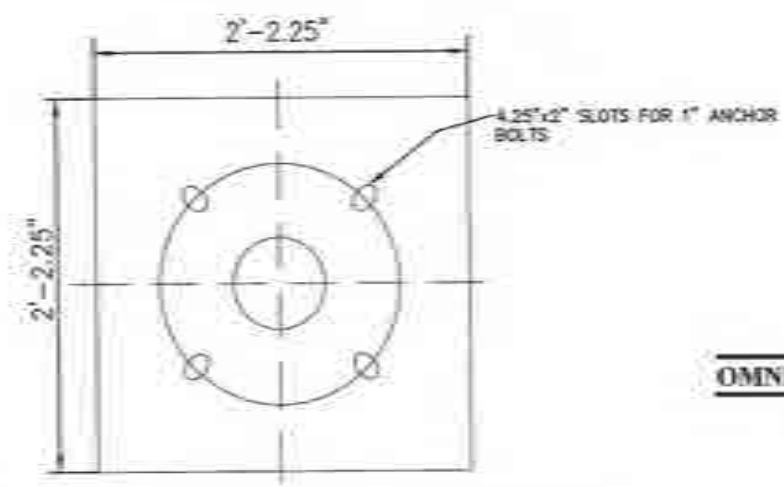


**ANTENNA MOUNTING DETAIL** N.T.S.

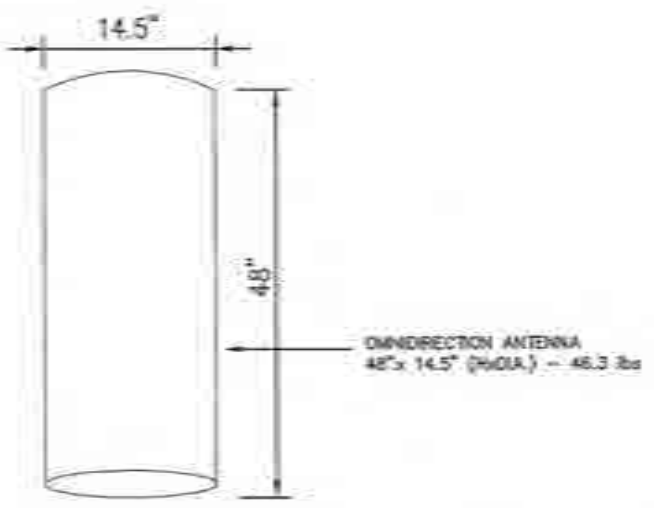
**NOTICE**  
**POLE WORKERS**  
There is an antenna operation high on this pole. Please follow guidance on signs near the antenna or call the number below.  
Site # 4  
C-003 888-832-0991

RF ALERT SIGN TO BE INSTALLED ON SHROUD ASSEMBLY

**RF ALERT SIGN** N.T.S.



**BASE PLATE DETAIL** N.T.S.



**OMNI DIRECTIONAL ANTENNA** N.T.S.

RF ALERT SIGN 4'x8" (HxW) TO BE INSTALLED ON STEALTH POLE ASSEMBLY

**CAUTION**

RF EXPOSURE WARNING: RF exposure limits are established to protect against adverse health effects from excessive exposure to radio frequency electromagnetic fields (RF-EMF). The FCC has established RF exposure limits for the general public and for occupational workers. RF exposure limits are based on the amount of RF energy absorbed by the body. Excessive exposure to RF energy can result in heating of the body, which can lead to adverse health effects. The following information is provided for your reference. For more information, please refer to the FCC website at <http://www.fcc.gov>.

RF EXPOSURE LIMITS: The FCC has established RF exposure limits for the general public and for occupational workers. The limits are based on the amount of RF energy absorbed by the body. Excessive exposure to RF energy can result in heating of the body, which can lead to adverse health effects. The following information is provided for your reference. For more information, please refer to the FCC website at <http://www.fcc.gov>.

**RF ALERT SIGN** N.T.S.

**CROWN CASTLE**

Crown Castle 5G Bar LLC  
100 Westchester Avenue  
White Plains, New York 10607  
Tel: 914-555-0000  
Fax: 914-555-0001

Project Title:  
**PROJECT 336087**  
Node Number: ODAS\_LINSL\_N6TT  
11 WOODVALE DRIVE  
NSA WOODVALE DR, APPROX. 76 FEET EIO  
POLE N6TT-6  
SPYSET, NEW YORK, 11791  
VILLAGE OF LAUREL HOLLOW

Current Issue Date:  
**9/18/18**  
Permit Submission

| Rev | Date    | Description               |
|-----|---------|---------------------------|
| 1   | 5/15/18 | Per Crown Castle Comments |
| 2   | 6/13/18 | Per Crown Castle Comments |
| 3   | 6/13/18 | Per P.E. Comments         |
| 4   | 6/13/18 | Per Crown Castle Comments |
| 5   | 6/13/18 | Per Crown Castle Comments |
| 6   | 6/13/18 | Per Crown Castle Comments |
| 7   | 5/15/18 | Per Crown Castle Comments |

Plans Approved By:

**CROWN CASTLE**

Rep: Woodard, Roodman (TEL: 817-563-3668)

Plans Prepared By:

**vhb**

ENGINEERING, SURVEYING  
LANDSCAPE ARCHITECTURE  
& GEOLOGY, P.C.

Registration:  
Land Development  
Environmental Services  
100 White Plains Road, Suite 100  
Hawthorne, New York 11743  
TEL: 716-340-1100 FAX: 716-340-1101

|                  |                  |
|------------------|------------------|
| Drawn by: S.L.L. | Check by: S.L.L. |
| Rev: 6/18/18     | Rev: 6/18/18     |
| Date: 6/18/18    | Date: 6/18/18    |

Drawing Title:  
**Crown Castle**

Construction Details:  
Node Number: ODAS\_LINSL\_N6TT

Drawing Number:  
**C-3**

Sheet No:  
3 of 3

Node Number:  
ODAS\_LINSL\_N6TT









Project Title  
**PROJECT 336087**  
Node Number ODAS\_LAISEL\_N679  
285 LAUREL LANE  
2ND FLOOR 2ND LAUREL COURT  
LAUREL HOLLOW, NY 11791  
VILLAGE OF LAUREL HOLLOW

Current Issue Date:

5/3/18

Permit Submission

| Rev | Date    | Description               |
|-----|---------|---------------------------|
| 1   | 5/3/18  | Per P.E. Comments         |
| 2   | 4/26/18 | Per Crown Castle Comments |
| 3   | 5/1/18  | Per Crown Castle Comments |
| 4   | 5/1/18  | Per Crown Castle Comments |
| 5   | 5/1/18  | Per Crown Castle Comments |
| 6   | 5/1/18  | Per Crown Castle Comments |
| 7   | 5/1/18  | Per Crown Castle Comments |
| 8   | 5/1/18  | Per Crown Castle Comments |
| 9   | 5/1/18  | Per Crown Castle Comments |
| 10  | 5/1/18  | Per Crown Castle Comments |
| 11  | 5/1/18  | Per Crown Castle Comments |
| 12  | 5/1/18  | Per Crown Castle Comments |
| 13  | 5/1/18  | Per Crown Castle Comments |
| 14  | 5/1/18  | Per Crown Castle Comments |
| 15  | 5/1/18  | Per Crown Castle Comments |
| 16  | 5/1/18  | Per Crown Castle Comments |
| 17  | 5/1/18  | Per Crown Castle Comments |
| 18  | 5/1/18  | Per Crown Castle Comments |
| 19  | 5/1/18  | Per Crown Castle Comments |
| 20  | 5/1/18  | Per Crown Castle Comments |
| 21  | 5/1/18  | Per Crown Castle Comments |
| 22  | 5/1/18  | Per Crown Castle Comments |
| 23  | 5/1/18  | Per Crown Castle Comments |
| 24  | 5/1/18  | Per Crown Castle Comments |
| 25  | 5/1/18  | Per Crown Castle Comments |
| 26  | 5/1/18  | Per Crown Castle Comments |
| 27  | 5/1/18  | Per Crown Castle Comments |
| 28  | 5/1/18  | Per Crown Castle Comments |
| 29  | 5/1/18  | Per Crown Castle Comments |
| 30  | 5/1/18  | Per Crown Castle Comments |
| 31  | 5/1/18  | Per Crown Castle Comments |
| 32  | 5/1/18  | Per Crown Castle Comments |
| 33  | 5/1/18  | Per Crown Castle Comments |
| 34  | 5/1/18  | Per Crown Castle Comments |
| 35  | 5/1/18  | Per Crown Castle Comments |
| 36  | 5/1/18  | Per Crown Castle Comments |
| 37  | 5/1/18  | Per Crown Castle Comments |
| 38  | 5/1/18  | Per Crown Castle Comments |
| 39  | 5/1/18  | Per Crown Castle Comments |
| 40  | 5/1/18  | Per Crown Castle Comments |
| 41  | 5/1/18  | Per Crown Castle Comments |
| 42  | 5/1/18  | Per Crown Castle Comments |
| 43  | 5/1/18  | Per Crown Castle Comments |
| 44  | 5/1/18  | Per Crown Castle Comments |
| 45  | 5/1/18  | Per Crown Castle Comments |
| 46  | 5/1/18  | Per Crown Castle Comments |
| 47  | 5/1/18  | Per Crown Castle Comments |
| 48  | 5/1/18  | Per Crown Castle Comments |
| 49  | 5/1/18  | Per Crown Castle Comments |
| 50  | 5/1/18  | Per Crown Castle Comments |
| 51  | 5/1/18  | Per Crown Castle Comments |
| 52  | 5/1/18  | Per Crown Castle Comments |
| 53  | 5/1/18  | Per Crown Castle Comments |
| 54  | 5/1/18  | Per Crown Castle Comments |
| 55  | 5/1/18  | Per Crown Castle Comments |
| 56  | 5/1/18  | Per Crown Castle Comments |
| 57  | 5/1/18  | Per Crown Castle Comments |
| 58  | 5/1/18  | Per Crown Castle Comments |
| 59  | 5/1/18  | Per Crown Castle Comments |
| 60  | 5/1/18  | Per Crown Castle Comments |
| 61  | 5/1/18  | Per Crown Castle Comments |
| 62  | 5/1/18  | Per Crown Castle Comments |
| 63  | 5/1/18  | Per Crown Castle Comments |
| 64  | 5/1/18  | Per Crown Castle Comments |
| 65  | 5/1/18  | Per Crown Castle Comments |
| 66  | 5/1/18  | Per Crown Castle Comments |
| 67  | 5/1/18  | Per Crown Castle Comments |
| 68  | 5/1/18  | Per Crown Castle Comments |
| 69  | 5/1/18  | Per Crown Castle Comments |
| 70  | 5/1/18  | Per Crown Castle Comments |
| 71  | 5/1/18  | Per Crown Castle Comments |
| 72  | 5/1/18  | Per Crown Castle Comments |
| 73  | 5/1/18  | Per Crown Castle Comments |
| 74  | 5/1/18  | Per Crown Castle Comments |
| 75  | 5/1/18  | Per Crown Castle Comments |
| 76  | 5/1/18  | Per Crown Castle Comments |
| 77  | 5/1/18  | Per Crown Castle Comments |
| 78  | 5/1/18  | Per Crown Castle Comments |
| 79  | 5/1/18  | Per Crown Castle Comments |
| 80  | 5/1/18  | Per Crown Castle Comments |
| 81  | 5/1/18  | Per Crown Castle Comments |
| 82  | 5/1/18  | Per Crown Castle Comments |
| 83  | 5/1/18  | Per Crown Castle Comments |
| 84  | 5/1/18  | Per Crown Castle Comments |
| 85  | 5/1/18  | Per Crown Castle Comments |
| 86  | 5/1/18  | Per Crown Castle Comments |
| 87  | 5/1/18  | Per Crown Castle Comments |
| 88  | 5/1/18  | Per Crown Castle Comments |
| 89  | 5/1/18  | Per Crown Castle Comments |
| 90  | 5/1/18  | Per Crown Castle Comments |
| 91  | 5/1/18  | Per Crown Castle Comments |
| 92  | 5/1/18  | Per Crown Castle Comments |
| 93  | 5/1/18  | Per Crown Castle Comments |
| 94  | 5/1/18  | Per Crown Castle Comments |
| 95  | 5/1/18  | Per Crown Castle Comments |
| 96  | 5/1/18  | Per Crown Castle Comments |
| 97  | 5/1/18  | Per Crown Castle Comments |
| 98  | 5/1/18  | Per Crown Castle Comments |
| 99  | 5/1/18  | Per Crown Castle Comments |
| 100 | 5/1/18  | Per Crown Castle Comments |

Comments:

Plans Approved By:



Rep: Vincent Robbiano (TEL: 815-353-3881)

Plans Prepared By:



Engineering, Surveying  
& Landscape Architecture, PC

Transportation  
Land Development  
Environmental Services  
100 Sutter Parkway, Suite 100  
Bayside, New York 11704  
609.787.3400 • FAX: 609.813.2545

|                  |                   |
|------------------|-------------------|
| Drawn By: S.T.L. | Checked By: S.K.  |
| Rev: S.T.L.      | Rev: S.K.         |
| Date: As Noted   | Date: May 1, 2018 |

Drawing Title:

Crown Castle

Utility Pole Equipment Profile

Node Number ODAS\_LAISEL\_N679

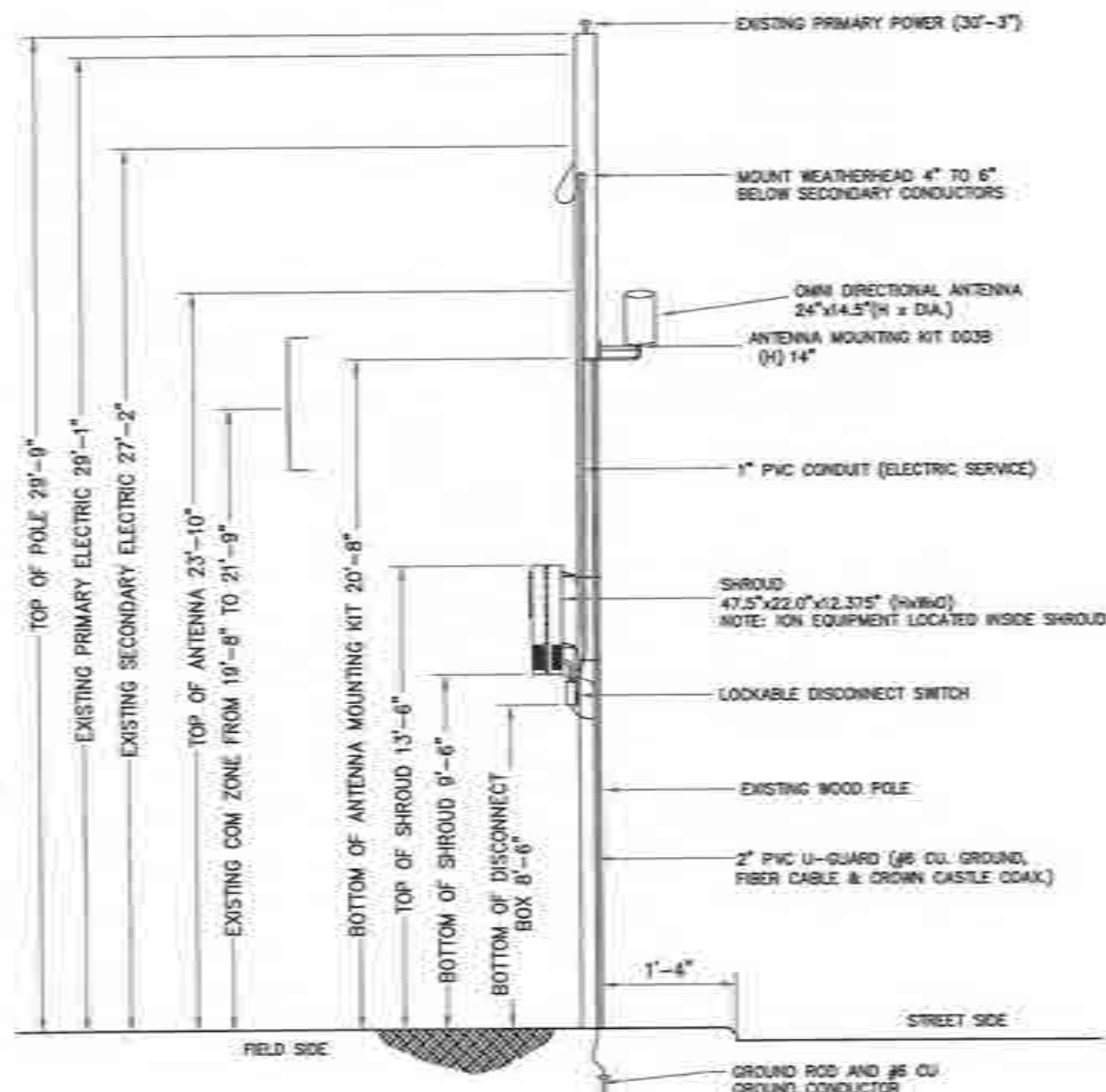
Drawing Number

**C-2**

Sheet No.

2 of 3

Node Number  
ODAS\_LAISEL\_N679

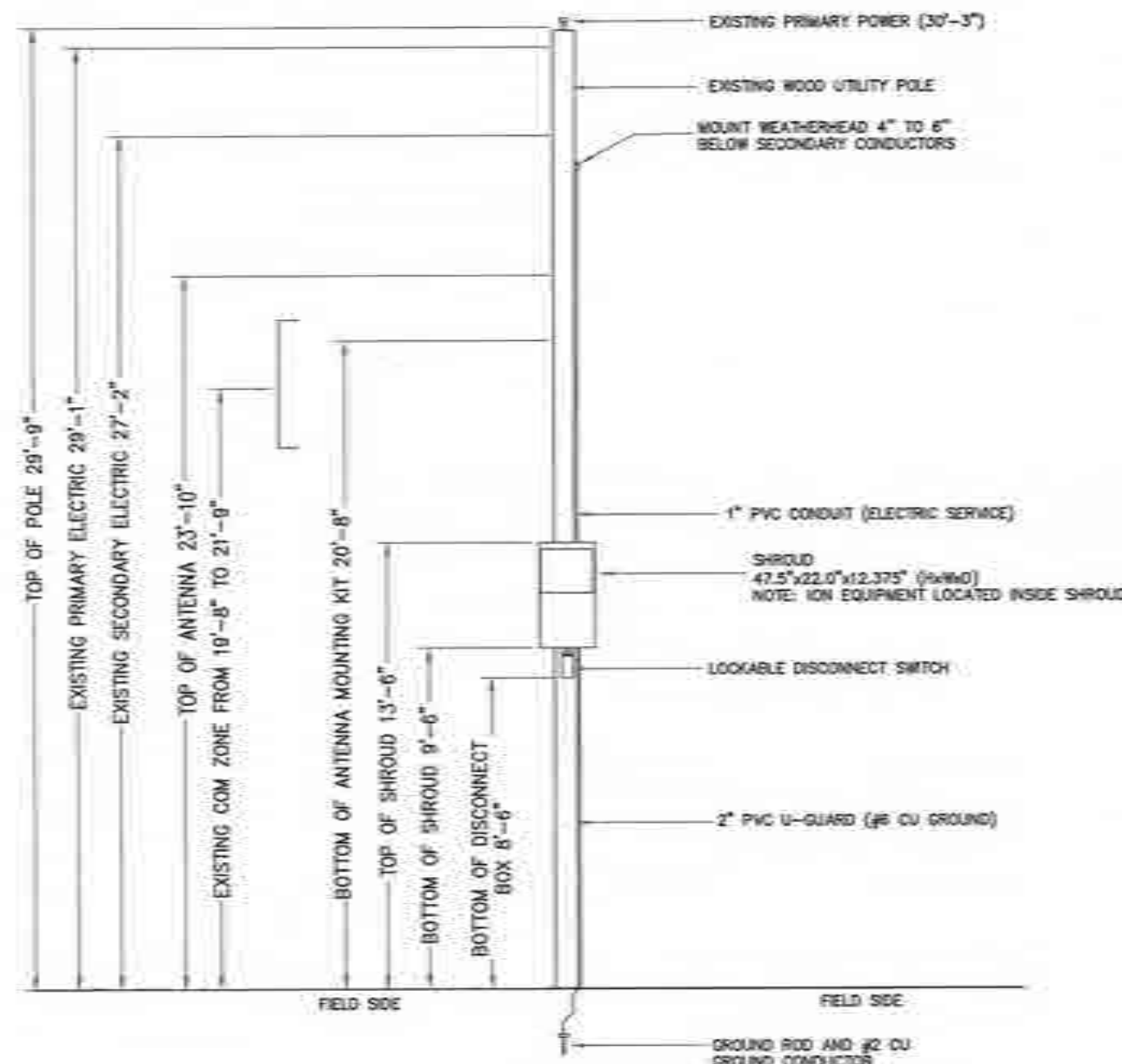
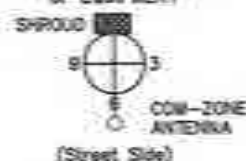


**POLE DETAIL**

LOOKING SOUTHWEST

N.T.S.

TOP VIEW OF POLE  
QUADRANT LOCATION  
OF EQUIPMENT



**POLE DETAIL**

LOOKING NORTHWEST





2" PVC SCH. 40 CONDUIT  
TO SECONDARY

2" PVC SCH. 40 U-GUARD  
(ANTENNA COAX, FIBER  
CABLE, & #6 CU GROUND).

SHROUD EQUIPMENT ASSEMBLY  
1-5/8" HEAVY DUTY  
THREADED THROUGH BOLT  
1-5/8" HEAVY DUTY HEX NUT  
2-5/8" STANDARD FLAT WASHERS  
1-5/8" LOCK WASHER

ELECTRICAL CONDUCTORS  
HOUSED IN LIQUAFLEX


NOTE: ION EQUIPMENT LOCATED INSIDE SHROUD

—LOCKABLE DISCONNECT SWITCH

-2" SCH. 40 U-GUARD  
(COVERING GROUND CABLE)


UTILITY POLE

EQUIPMENT MOUNTING DETAIL #1

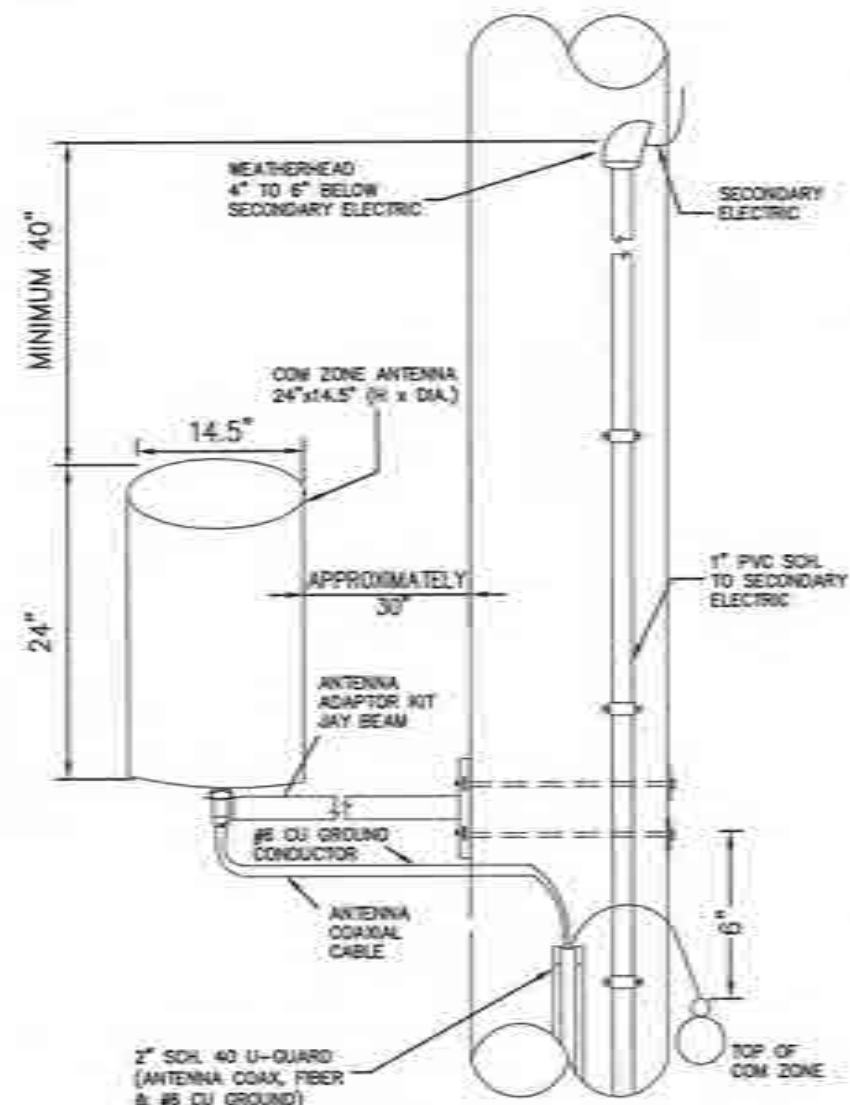


RF ALERT SIGN  
TO BE INSTALLED ON  
SHROUD ASSEMBLY

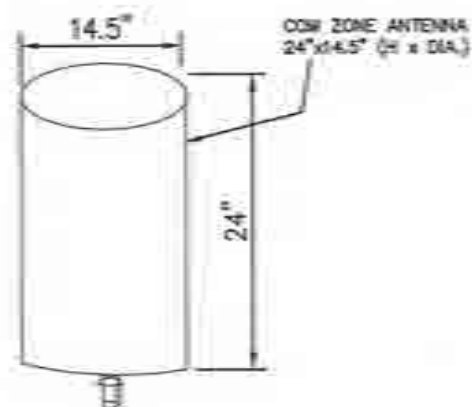
## RF ALERT SIGN



## SHROUD KIT



### ANTENNA MOUNTING DETAIL #1



### OMNI DIRECTIONAL ANTENNA



RF ALERT SIGN  
4"x8" (HxW)  
TO BE INSTALLED ON  
SHROUD ASSEMBLY

## RF ALERT SIGN



Crown Cells NO Fast LLC  
45-34 Whitestone Expressway  
Whitestone, New York 11357  
Tel: 718-583-0680  
Fax: 718-493-7790

Project Title  
**PROJECT 336087**  
NODE NUMBER: 0045\_LINSL\_N679  
285 LAUREL LANE  
2ND FLOOR TWO LAUREL COURT  
LAUREL HOLLOW, NY 11791  
VILLAGE OF LAUREL HOLLOW

Current Issue Code:

5 / 3 / 18

Preprint Submission

|      |         |                           |
|------|---------|---------------------------|
| 2    | 5/2/18  | Per F.E. Comments.        |
| 2    | 4/30/18 | Per Open Castle Comments. |
| 1    | 1/26/17 | Per Open Castle Comments. |
| Rev. | Date    | Description:              |

Component:

Plans Approved By:



Prof. Vincent Robbins (TEL917-563-3668)

Plants Prepared By:



Engineering, Surveying  
& Landscape Architecture, P.C.

Transportation  
Land Development  
Environmental Services

100 Motor Parkway, Suite 114  
Hempstead, New York 11760  
631.787.3400 • FAX 631.813.2542

|                       |                    |                    |
|-----------------------|--------------------|--------------------|
| On Subject: 2000.03   | Open to: 5.15.     | Directed to: 5.15. |
| DC directed to: 5.15. | Approved by: 5.15. |                    |
| Date: As Noted        | Date: May 5, 2000  |                    |

Crown Castle

### Construction Details

Node Number 0045 LMSL N674

Demand Number

Sheet No. \_\_\_\_\_

C-3

3 of 3

Model Number  
XG45 LINE NO.





## General Contractor Notes

### DO NOT SCALE DRAWINGS

CONTRACTOR SHALL VERIFY ALL PLANS AND EXISTING DIMENSIONS AND CONDITIONS ON THE JOB SITE AND SHALL IMMEDIATELY NOTIFY THE ENGINEER BY TESTING OF ANY DISCREPANCIES BEFORE PROCEEDING WITH THE WORK. OR BE RESPONSIBLE FOR SAME.



## PROJECT 336087 ODAS\_LNISL\_N682 15 SHADY LANE

(APPROX. 825 FEET E/O COLD SPRING ROAD, N/S/O SHADY LANE)  
LAUREL HOLLOW, NY 11791  
JURISDICTION: VILLAGE OF LAUREL HOLLOW



Crown Castle NG Bar LLC  
10-10 Watrous Expressway  
White Plains, New York 10611  
Tel: 914-651-3000  
Fax: 914-651-3000

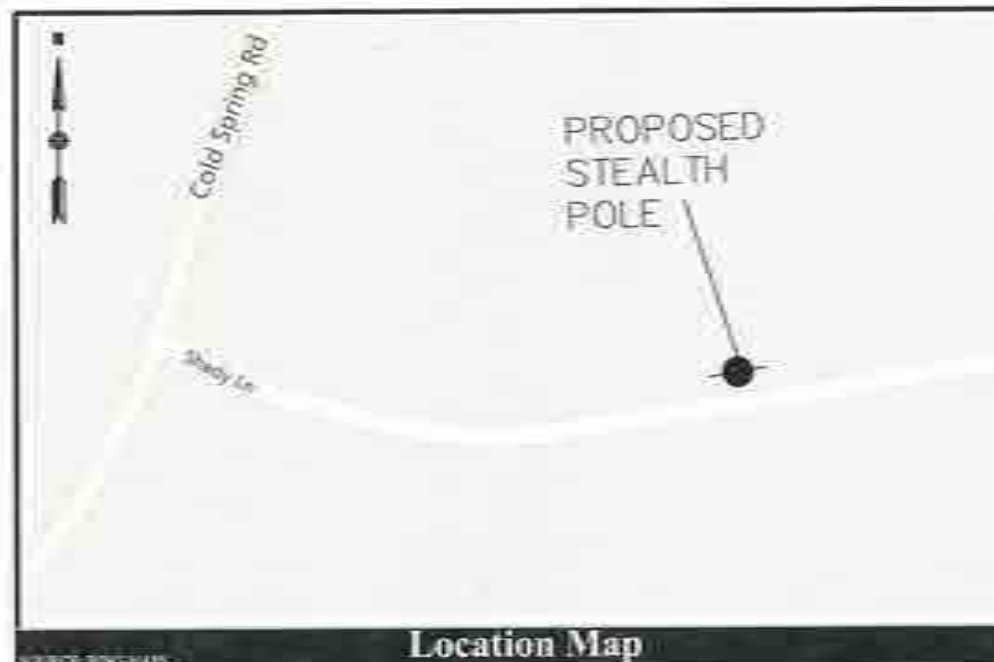
Project Title  
**PROJECT 336087**  
NODE NUMBER ODAS\_LNISL\_N682  
15 SHADY LANE  
APPROX. 825 FEET E/O COLD SPRING ROAD  
N/S/O SHADY LANE  
LAUREL HOLLOW, NEW YORK, 11791  
VILLAGE OF LAUREL HOLLOW

Current Issue Date:  
**4/30/18**

Permit Submission

| Rev. | Date     | Description               |
|------|----------|---------------------------|
| 5    | 4/30/18  | Per Crown Castle Comments |
| 4    | 4/13/18  | Per P.E. Comments         |
| 3    | 4/11/18  | Per Crown Castle Comments |
| 2    | 4/10/18  | Per Crown Castle Comments |
| 1    | 03/28/18 | Per Crown Castle Comments |

Comments:



Location Map



Vicinity Map

## Project Description

THE PROJECT CONSISTS OF THE PLACEMENT AND INSTALLATION OF AN ANTENNA AND ASSOCIATED EQUIPMENT CARRIERS AND CABLES ON A PROPOSED STEALTH POLE. THE PROPOSED ANTENNA WILL BE MOUNTED ON TOP OF THE POLE. THE PROPOSED EQUIPMENT WILL BE MOUNTED ABOVE GRADE AND PROPOSED CABLES WILL BE MOUNTED BELOW GRADE TO THE POLE.

## Project Scope

DESIGN A PLACE NEW POLE TO PROPOSED POLE, DETAIL ATTACHED ON POLE. ANTENNA AND ALL ASSOCIATED BRACKETS IN ACCORDANCE WITH CONSTRUCTION SPECIFICATIONS, MANUFACTURER'S INSTALLATION INSTRUCTIONS, WITH GOVERNING COMMUNITY ORDINANCES. DEPICTIONS OF THE PROPOSED STEALTH POLE AND ATTACHMENTS WERE FIELD MONITORED BY VHB. THE POLE OWNER AND/OR ITS CONSULTANTS WERE NOT EXCLUDED FROM ALTHOUGH THE POLE AND/OR ATTACHMENTS TO NAME SUBSEQUENT TO THESE MEASUREMENTS.


## Code Compliance

ALL WORK AND MATERIALS SHALL BE PERFORMED AND INSTALLED IN ACCORDANCE WITH THE CURRENT EDITIONS OF THE FOLLOWING CODES AS ADOPTED BY THE LOCAL GOVERNING AUTHORITY. WORKING IN THESE PLANS IS TO BE CONSIDERED TO PERMIT WORK NOT CONFORMING TO THE ADOPTED GOVERNING CODES. ALL CODES WILL BE COMPLIED WITH.

|                              |                                      |
|------------------------------|--------------------------------------|
| 1. STATE ADMINISTRATIVE CODE | 1. LOCAL BUILDING CODE               |
| 2. STATE BUILDING CODE       | 2. MUNICIPAL & COUNTY ORDINANCES     |
| 3. ANTENNA 20-15-1998        | 3. NATIONAL ELECTRIC CODE (NEC)      |
| 4. STATE MECHANICAL CODE     | 4. NEW YORK STATE                    |
| 5. STATE PLUMBING CODE       | 5. INTERNATIONAL BUILDING CODE (IBC) |
| 6. STATE ELECTRIC CODE       |                                      |

## Sheet Index

| Number | Sheet Title                    | Sheet Size |
|--------|--------------------------------|------------|
| C-1    | Utility Pole Elevation/Profile | 11x17      |
| C-2    | Utility Pole Elevation/Profile | 11x17      |
| C-3    | Connection Details             | 11x17      |



Location Photo

## Project Summary

|                              |   |
|------------------------------|---|
| OWNER:                       | CROWN CASTLE LLC NY DIST                                      |
| PROJECT:                     | STEALTH   |
| ADDRESS:                     | 10045 LINDA AVE   |
| CITY/STATE:                  | LAUREL HOLLOW, NY   |
| ZIP/STATE:                   | 11791   |
| STREET ADDRESS:              | 15 SHADY LANE   |
| CITY, STATE:                 | LAUREL HOLLOW, NEW YORK                                       |
| JURISDICTION:                | VILLAGE OF LAUREL HOLLOW                                      |
| POLE #:                      | NEW   |
| POLE TYPE:                   | STEALTH POLE  |
| POLE OWNER:                  | CROWN CASTLE  |
| ANTENNA CENTER HEIGHT:       | 25'-0" AGL  |
| ANTENNA FOR ANTENNA:         | W/A   |
| POWER TO POLE:               | UNDERGROUND   |
| POLE ACCESS:                 | STREET ACCESS   |
| POLE LOCATION & DESCRIPTION: | APPROXIMATELY 825 FEET E/O COLD SPRING ROAD, N/S/O SHADY LANE |

Property Information

Plans Approved By:



By: Vincent Robbison (TEL: 917-563-3658)

Plans Prepared By:



Engineering, Surveying  
& Landscape Architecture, P.C.

Transcription:  
Lead Designer:  
Environmental Services:  
100 Main Parkway, Suite 120  
Stamford, New York 11791  
Tel: 914-348-1400 • FAX: 914-348-1400

|                      |                |
|----------------------|----------------|
| By: Vincent Robbison | Check by: S.E. |
| By: Vincent Robbison | Check by: S.E. |
| By: Vincent Robbison | Check by: S.E. |

Project Title:  
Crown Castle

Node Number ODAS\_LNISL\_N682

Drawing Number

**C-1**

Sheet No.  
1 of 3

Node Number  
ODAS\_LNISL\_N682







Crown Castle Network LLC  
15-18 Wadsworth Engineering  
Wadsworth, New York 11791  
Tel: 815-363-3881  
Fax: 815-363-3881

Project Title  
**PROJECT 336087**  
NODE NUMBER 00AS\_LN1SL\_N002  
15 SHADY LANE  
APPROX. 125 FEET E/O COLD SPRING ROAD  
KISO SHADY LANE  
LAUREL HOLLOW, NEW YORK, 11781  
VILLAGE OF LAUREL HOLLOW

Current Issue Date:

4/30/18

Permit Submission

| Rev. | Date    | Description               |
|------|---------|---------------------------|
| 1    | 4/26/18 | Per Crown Castle Comments |
| 2    | 4/26/18 | Per P.E. Comments         |
| 3    | 4/26/18 | Per Crown Castle Comments |
| 4    | 4/26/18 | Per Crown Castle Comments |
| 5    | 4/26/18 | Per Crown Castle Comments |

Plans Approved By:



Rep: Vincent Robbiano (TEL: 917-563-3666)

Plans Prepared By:



Engineering, Surveying  
& Landscape Architecture, PC

Transportation  
Land Development  
Environmental Services  
100 Motor Parkway, Suite 125  
Roseton, New York 11768  
800.787.3400 • FAX 610.813.2540

| Rev. | Date    | By     | Check | Appr. |
|------|---------|--------|-------|-------|
| 1    | 4/26/18 | S.J.L. |       | S.K.  |
| 2    | 4/26/18 | S.J.L. |       | S.K.  |

Drawing Title:

Crown Castle

Node Number 00AS\_LN1SL\_N002

Node Number 00AS\_LN1SL\_N002

Drawing Number:

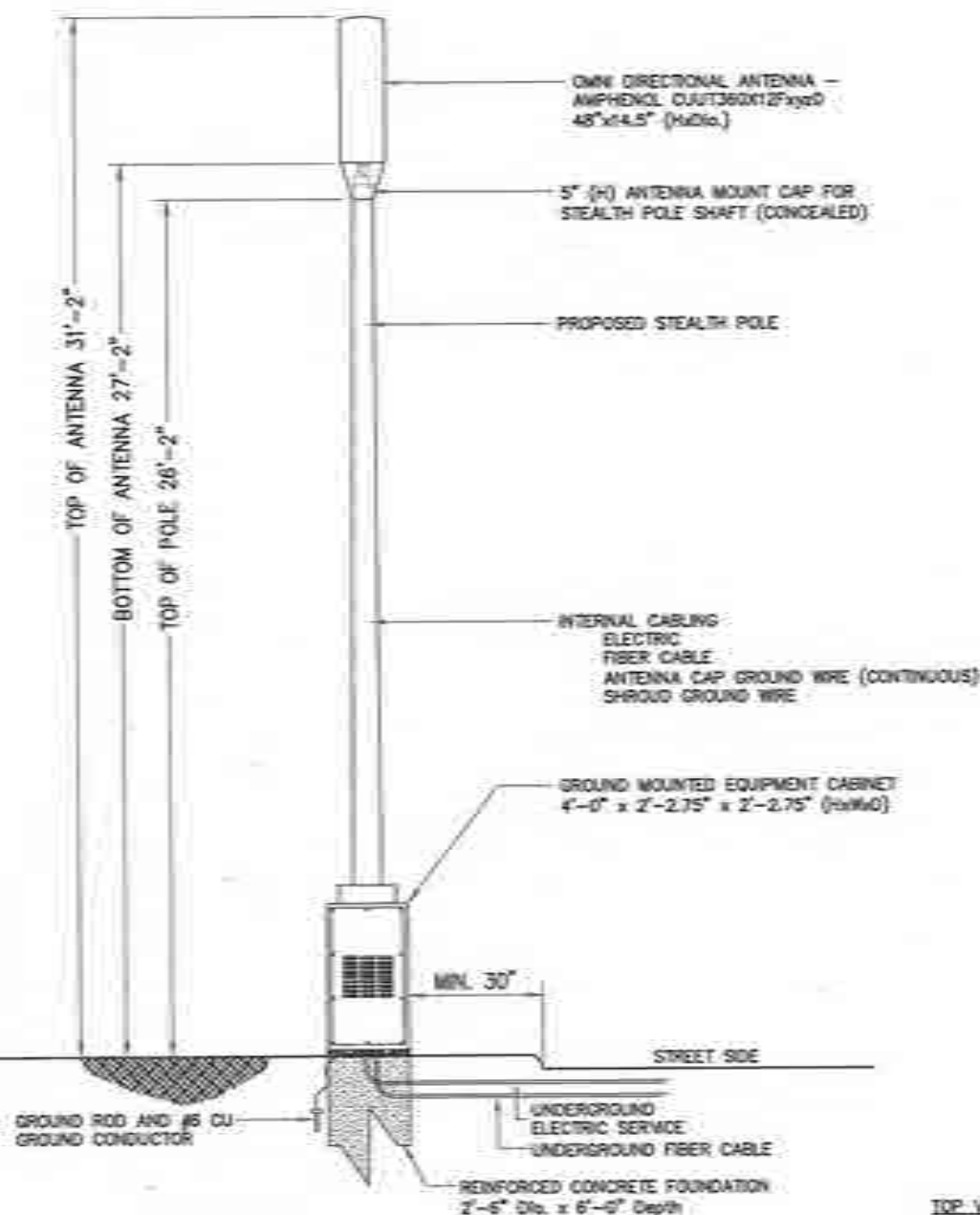
C-2

Sheet No.

2 of 3

Node Number

00AS\_LN1SL\_N002



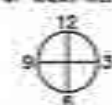
# POLE DETAIL

LOOKING EAST

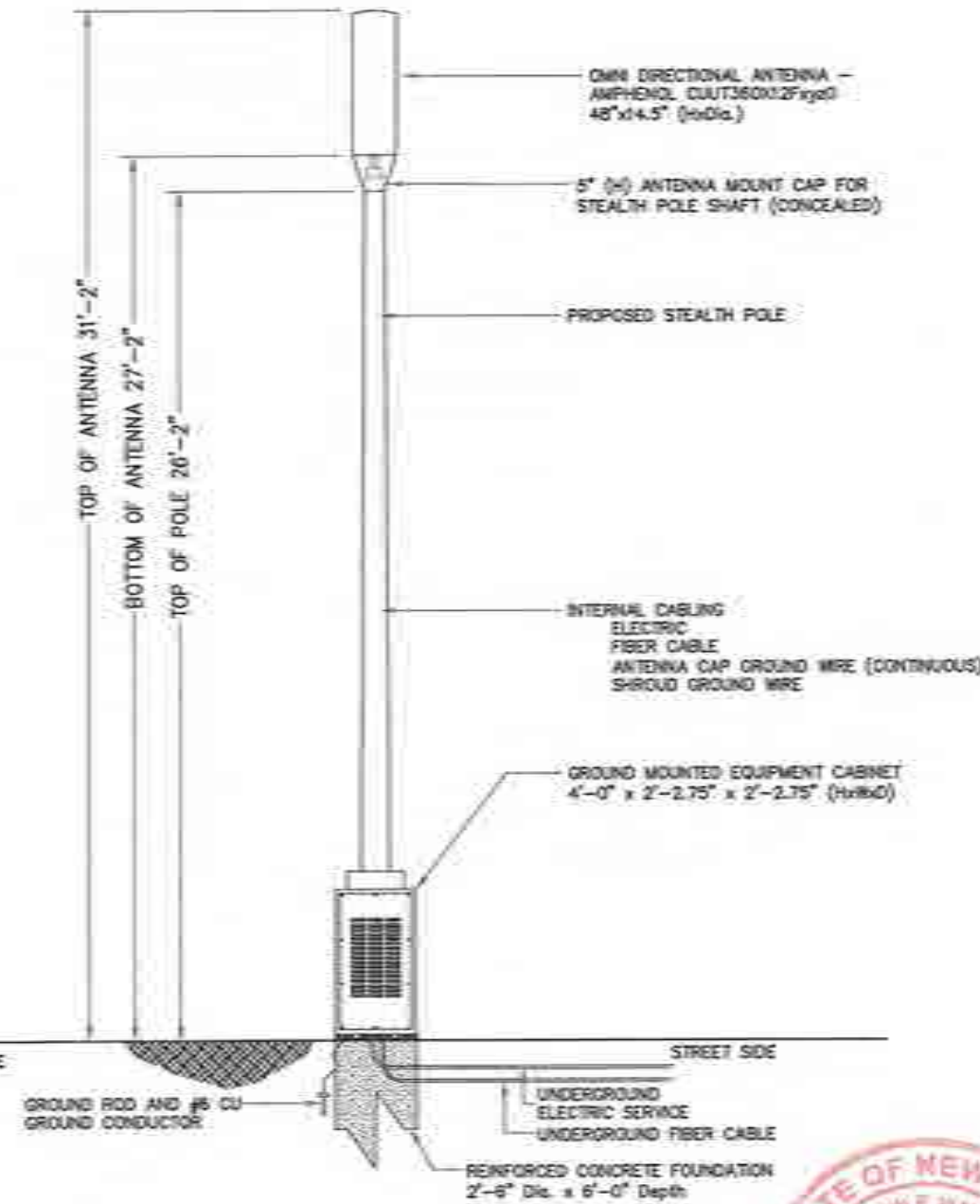
4.1.5

TOP VIEW OF POLE

QUADRANT LOCATION OF EQUIPMENT



(Street Side)



# POLE DETAIL

LOOKING NORTH

4.1.5





Project Title  
**PROJECT 336087**  
NODE NUMBER 0045 - LN052 - N002  
15 SHADY LANE  
APPROX. 825 FEET E/O COLD SPRING ROAD  
N/S/O SHADY LANE  
LAUREL HOLLOW, NEW YORK, 11791  
VILLAGE OF LAUREL HOLLOW

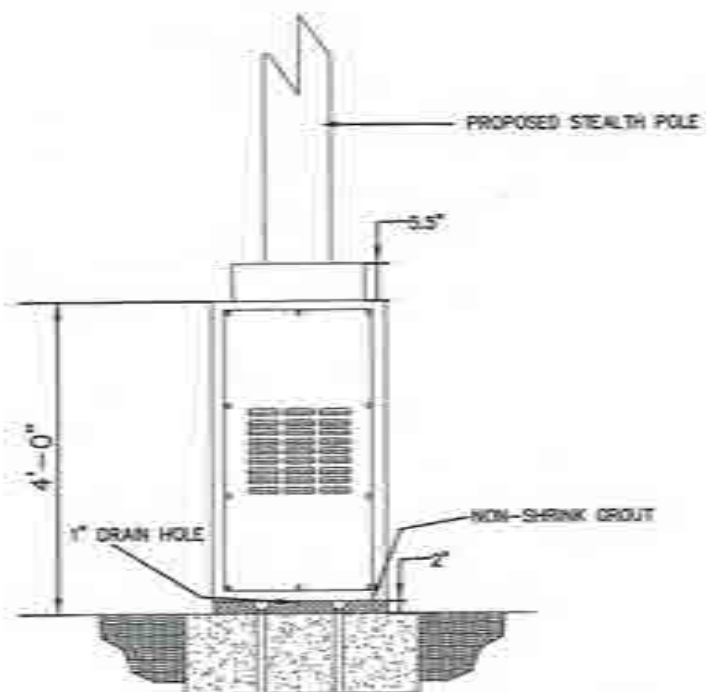
---

Current issue: *Golden*

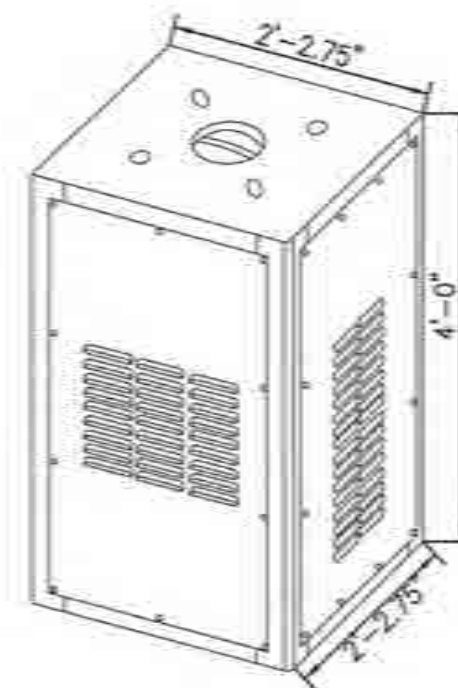
4/30/18

Peer-Review Submission

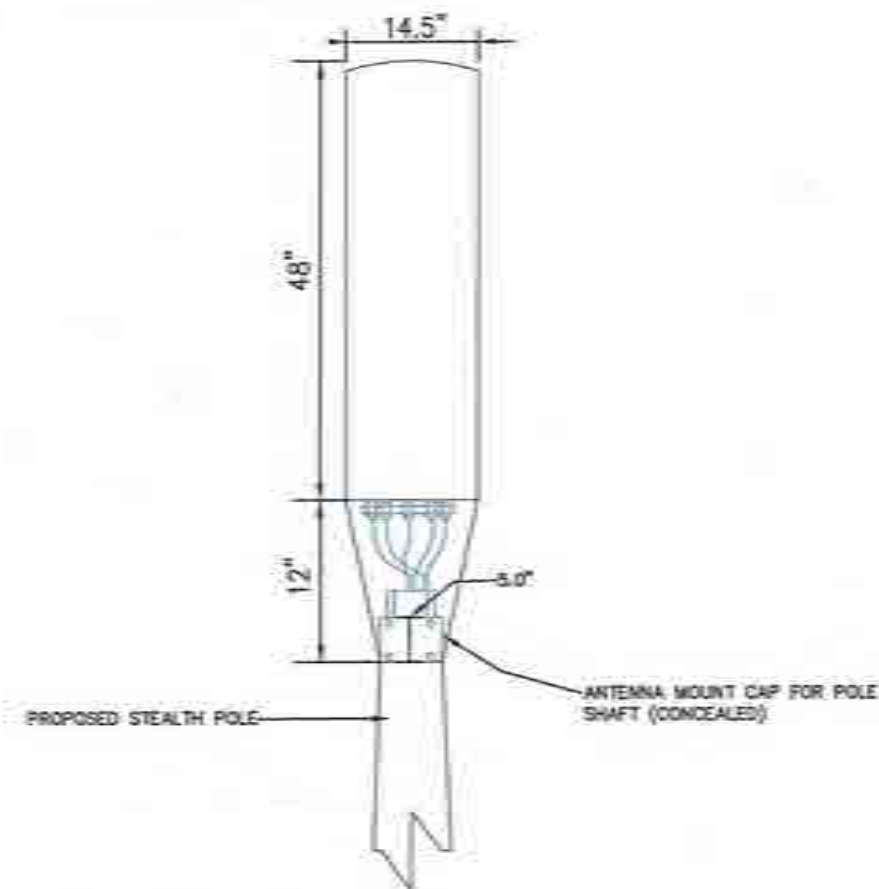
|           |         |                           |
|-----------|---------|---------------------------|
|           |         |                           |
|           |         |                           |
|           |         |                           |
| 5         | 4/30/16 | Per Green Castle Comments |
| 4         | 4/13/16 | Per P.E. Comments         |
| 3         | 4/10/16 | Per Green Castle Comments |
| 2         | 4/10/16 | Per Green Castle Comments |
| 1         | 3/25/17 | Per Green Castle Comments |
| Rev. Date |         | Description               |
| Comments: |         |                           |



**ELEVATION VIEW**



EQUIPMENT CABINET (BASE)

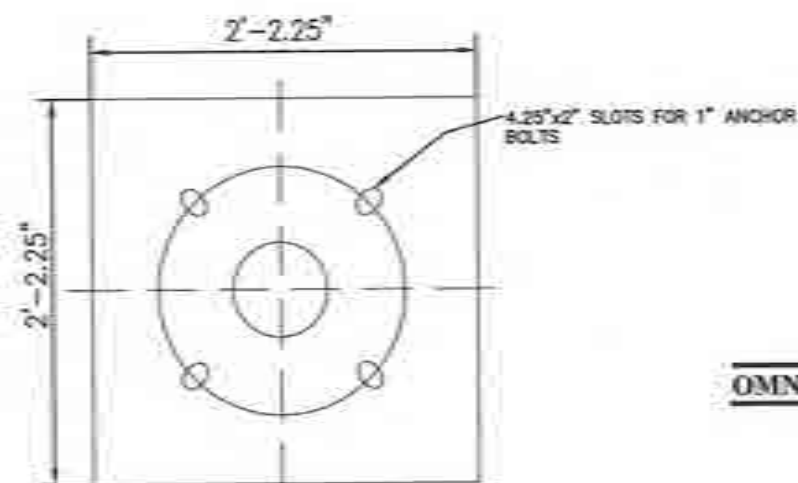


### ANTENNA MOUNTING DETAIL

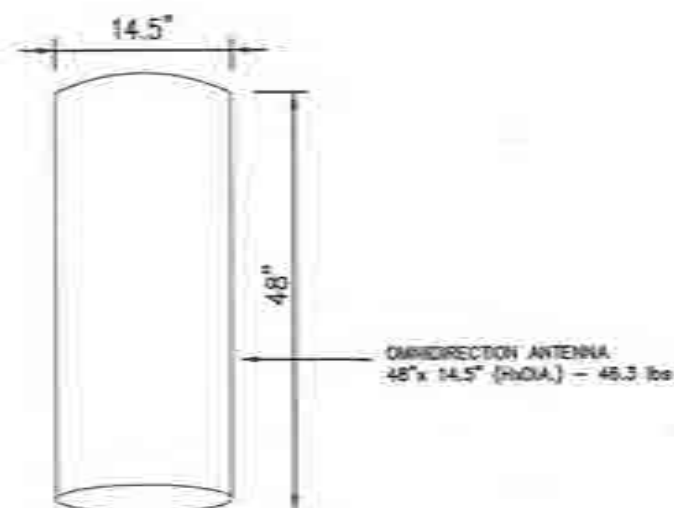


RF ALERT SIGN  
TO BE INSTALLED ON  
SHROULD ASSEMBLY

## RF ALERT SIGN



### BASE PLATE DETAIL



## OMNI DIRECTIONAL ANTENNA



RF ALERT SIGN  
4"x8" (HxW)  
TO BE INSTALLED ON  
STEALTH POLE ASSEMBLY

**RF ALERT SIGN**

Plans Approved By:



Rep: Vincent Robbena (TEL: 7-563-3688)

Plans Prepared By



Engineering, Surveying  
& Landscape Architecture, P.C.

Department of  
Land Development  
Environmental Services

100 Minor Parkway, Suite 105  
Farmingdale, New York 11735  
631.781.3400 • FAX 631.781.2541

|                                |                  |                   |
|--------------------------------|------------------|-------------------|
| THE PEOPLE'S REPUBLIC OF CHINA | Document No. 511 | Classified by: SK |
|--------------------------------|------------------|-------------------|

|            |      |            |      |
|------------|------|------------|------|
| CO density | 3.12 | CO density | 3.12 |
|------------|------|------------|------|

|          |                |
|----------|----------------|
| As Noted | April 30, 2008 |
|----------|----------------|

**Working Title:**

Crown Castle

Construction Weekly

Project Number CEDAS INTSE-90027

Drawing Number

|                 |           |
|-----------------|-----------|
| Drawing Number: | Sheet No: |
|-----------------|-----------|

3 of 3

123

|             |  |
|-------------|--|
| Mode Number |  |
|-------------|--|

10043 LPSI.1



## DO NOT SCALE DRAWINGS

CONTRACTOR SHALL VERIFY ALL PLANS AND EXISTING DIMENSIONS AND CONDITIONS ON THE JOB SITE AND SHALL IMMEDIATELY NOTIFY THE ENGINEER IN WRITING OF ANY DISCREPANCIES BEFORE PROCEEDING WITH THE WORK OR IN ANY ATTEMPT TO BEGIN SAME.



(N/S/O STILLWELL LANE)

LAUREL HOLLOW, NY 11791  
JURISDICTION: VILLAGE OF LAUREL HOLLOW



Crescent Castle NG Inc. LLC  
15-16 Whitestone Expressway  
Whitestone, New York 11358  
Tel: 877-562-2882  
Fax: 718-673-2795

Project Title  
**PROJECT 336087**  
NODE NUMBER 0045 LNISE 3683  
315 STILLWELL LANE  
3RD POLE W/O HOLLY LANE  
LAUREL HOLLOW, NY 11794  
VILLAGE OF LAUREL HOLLOW

Current Issue Date:  
5 / 3 / 18

Permit Submission

|           |          |                          |
|-----------|----------|--------------------------|
|           |          |                          |
|           |          |                          |
|           |          |                          |
|           |          |                          |
|           |          |                          |
| 3         | 5/3/18   | Per P.E. Comments.       |
| 3         | 4/30/18  | Per Open-Grade Comments. |
| 1         | 11/20/17 | Per Open-Grade Comments. |
| Rev. Date |          | Description              |
| Comments: |          |                          |

Plans Approved By:



Rep. Vincent Robbers (TEL917-563-3688)

Photos Provided By



Engineering, Surveying  
& Landscape Architecture, PC

Transportation  
Land Development  
Environmental Services

100 Main Parkway, Suite 130  
Hempstead, New York 11550  
631-787-3400 • FAX 631-781-2244

|                             |                          |                         |
|-----------------------------|--------------------------|-------------------------|
| ISSUED BY: <u>2805081</u>   | ISSUED TO: <u>S.H.</u>   | CHARGED TO: <u>S.H.</u> |
| DATE ISSUED BY: <u>S.H.</u> | APPROVED BY: <u>S.H.</u> |                         |
| DATE: <u>Apr 2011</u>       | DATE: <u>May 7, 2011</u> |                         |

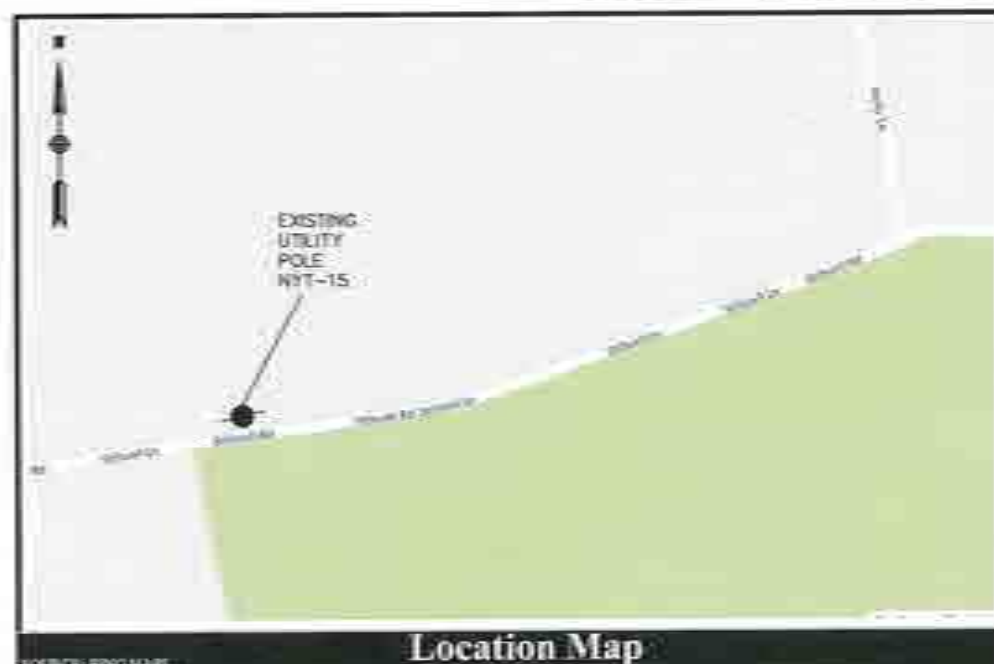
Growing Title:  
Crown Castle

Table Sheet

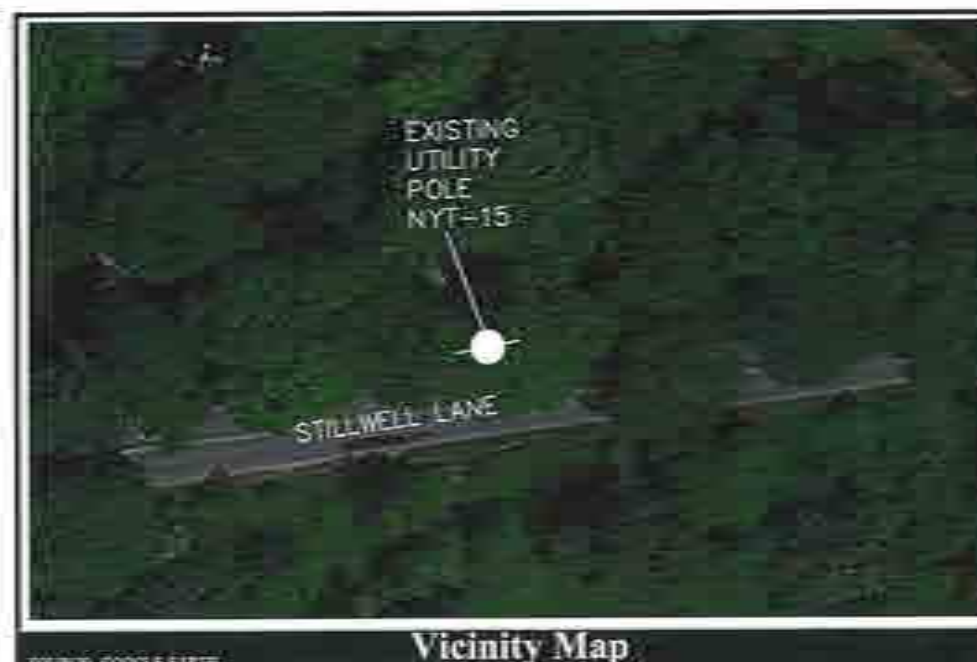
Drawing Number

C-1

Sheet No  
1 of 3

Node Number:  
XXXXXX LNTHL 258

### Location Map



### Vicinity Map

### Project Description

THE EXACT LOCATIONS OF THE PLACEMENT AND OPERATION OF ANTENNAS AND ASSOCIATED EQUIPMENT CABLES AND CABLES ON AN EXISTING TRUCK UTILITY POLE. THE PROPOSED ANTENNA WILL BE MOUNTED WITHIN THE CORNERS OF THE POLE AND THE PROPOSED EQUIPMENT AND CABLES WILL BE MOUNTED ABOVE REACH TO THE POLE.

## Project Scope

INVESTIGATIVE PLACES WERE VISITED TO OBTAIN POLICE, INSTANT EVIDENCE FROM  
TANGLA, ANTONIO AND ALL ASSOCIATED, IN A BETTER, ACCORDANCE WITH  
CONDUCTING INVESTIGATIONS. REGARDLESS OF EXISTING FACILITIES IN  
ACCORDANCE WITH GOVERNMENT CONSTRUCTION (SUBSIDIARY, INSTEAD OF  
OF EXISTING, WITH POLICE AND ATTACHMENTS WERE HELD VERIFIED BY  
VISA, THE POLICE OFFICE AND/OR ITS LEADERS ARE NOT ASSURED FROM  
ALTERING THE POLICE AND/OR ATTACHMENTS TO BE SUBSEQUENT TO  
THOSE AGREEMENTS.


## Code Compliance

ALL WORK AND MATERIALS SHALL BE PERFORMED AND INSTALLED IN ACCORDANCE WITH THE CURRENT EDITIONS OF THE HOLLOWO G CODES AS ADOPTED BY THE LOCAL GOVERNING AUTHORITY. NOTHING IN THESE PLANS IS TO BE CONSIDERED TO PERMIT WORK NOT CONFORMING TO THE ADOPTED HOLLOWO G CODES. ALL CODES WILL BE CODED BY THE

- |  |  |
|--|--|
| 1. STATE AGENCY DIVISION CODE                  | 7. LOCAL BUILDING CODE                         |
| 2. STATE BUILDING CODE                         | 8. MUNICIPAL & COUNTY ORGANIZATION             |
| 3. APPROVED-OR LIFE SAFETY CODE<br>MFA-101-100 | 9. NATIONAL ELECTRIC CODE (NEC)<br>AND IAWA 12 |
| 4. STATE MECHANICAL CODE                       | 10. INTERNATIONAL BUILDING CODE (IBC)          |
| 5. STATE PLUMBING CODE                         |  |
| 6. STATE ELECTRICAL CODE                       |  |

## Sheet Index

| Number | Bidding Title                  | Latest Item |
|--------|--------------------------------|-------------|
| C-1    | Till Site                      | 3/22/2018   |
| C-2    | Utility Pole Equipment Profile | 3/22/2018   |
| C-3    | Construction Details           | 3/22/2018   |



Location Photo

## Project Summary

|   |   |
|---|---|
| <u>CUSTOMER:</u>                        | GROVE CASTLE, 74500N 11E                            |
| <u>SUBJECT:</u>                         | 19880   |
| <u>WGS:</u>                             | 104S, 144E, 50E                                     |
| <u>LATITUDE:</u>                        | 46 00 00  |
| <u>LONGITUDE:</u>                       | -124 00 00  |
| <u>STREET ADDRESS:</u>                  | 1011111111111111                                    |
| <u>CITY, STATE:</u>                     | LAUREL HOLLOW, NEW YORK                             |
| <u>SUBSECTION:</u>                      | VILLAGE OF LAUREL HOLLOW                            |
| <u>WELL:</u>                            | WY10  |
| <u>POLE TYPE:</u>                       | WOOD UTILITY POLE                                   |
| <u>POLE OWNER:</u>                      | WINDON  |
| <u>ANTENNA CENTER HEIGHT:</u>           | 25' 0" AGL  |
| <u>ACROSS FOR ANTENNA:</u>              | N/A   |
| <u>POWER TO POLE:</u>                   | OVERHEAD  |
| <u>POLE ACCESS:</u>                     | STREET SIDE   |
| <u>POLE LOCATION &amp; DESCRIPTION:</u> | NORTH SIDE OF STEUBEN LA<br>POLE WEST OF HOLLY LANE |

### Property Information





Project Title  
**PROJECT 336087**  
NODE NUMBER 0145 INSL 3603  
715 STILLWELL LANE  
3RD POLE RD HOLLY LAKE  
LAUREL HOLLOW, NY 11794  
VILLAGE OF LAUREL HOLLOW

5/3/18

Patent Submissions

Comments:

Prof. Vincent Robberecht (TEL317-563-3068)

Plans Prepared By



Engineering, Surveying  
& Landscape Architecture, PC

Transportation  
Land Development  
Environmental Services  
100 Motor Parkway, Suite 110  
Blauvelt, New York 10789  
631.787.3400 • FAX 631.813.2544

|                          |                          |                         |
|--------------------------|--------------------------|-------------------------|
| Set No: <u>2007-09</u>   | Page No: <u>5.12</u>     | Checked by: <u>S.K.</u> |
| Old version: <u>5.11</u> | Approved by: <u>S.K.</u> |                         |
| Date: <u>12 Sept</u>     | Date: <u>12 Sep 2008</u> |                         |

Drawing Title:  
**Crown Castle**

#### Utility Pole Erection Profiles

Node Number COAS LNTSL NNTL

|                 |           |
|-----------------|-----------|
| Drawing Number: | Sheet No. |
|-----------------|-----------|

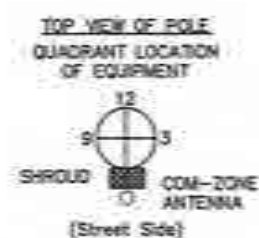
C-2

Sheet No.  
2 of 3

Node Number  
XMAS LINE 5000



1028



5





Project Title  
**PROJECT 336087**  
NODE NUMBER 0045 ENCL 3081  
315 STILLWELL LANE  
3RD FLOOR WOOD HOLLY LANE  
LAUREL HOLLOW, NY 11791  
VILLAGE OF LAUREL HOLLOW

Permit Submission

|           |         |                          |
|-----------|---------|--------------------------|
|           |         |                          |
|           |         |                          |
|           |         |                          |
|           |         |                          |
|           |         |                          |
| 2         | 5/3/08  | Per F.E. Domestica       |
| 2         | 4/30/08 | Per Open Castle Comments |
| 1         | 3/26/07 | Per Open Castle Comments |
| Rev. Date |         | Description              |
| Comments: |         |                          |

Comments

CROWN  
CASTLE

Plans Prepared By



|                |          |             |             |            |     |
|----------------|----------|-------------|-------------|------------|-----|
| Web Report No. | 88075.90 | Drawn for   | 5.11        | Control by | 5.8 |
| CAD checked by | 5.11     | Approved by | 5.8         |            |     |
| Date           | As Noted | Issued      | May 3, 1988 |            |     |

Crown Castle

### Construction Details

Drawing Number:

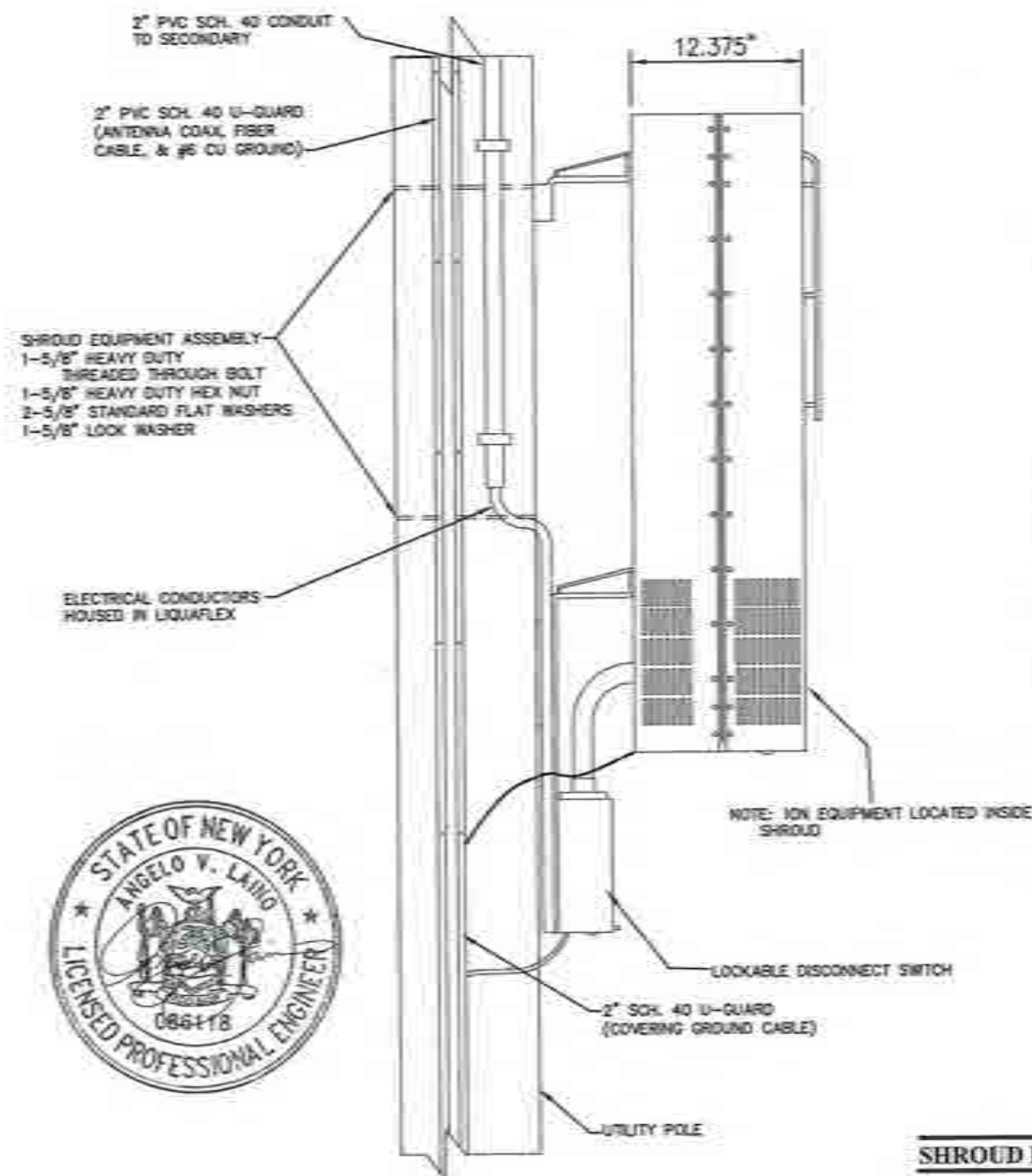
Q

Sheet No. \_\_\_\_\_


3 of 3

2013

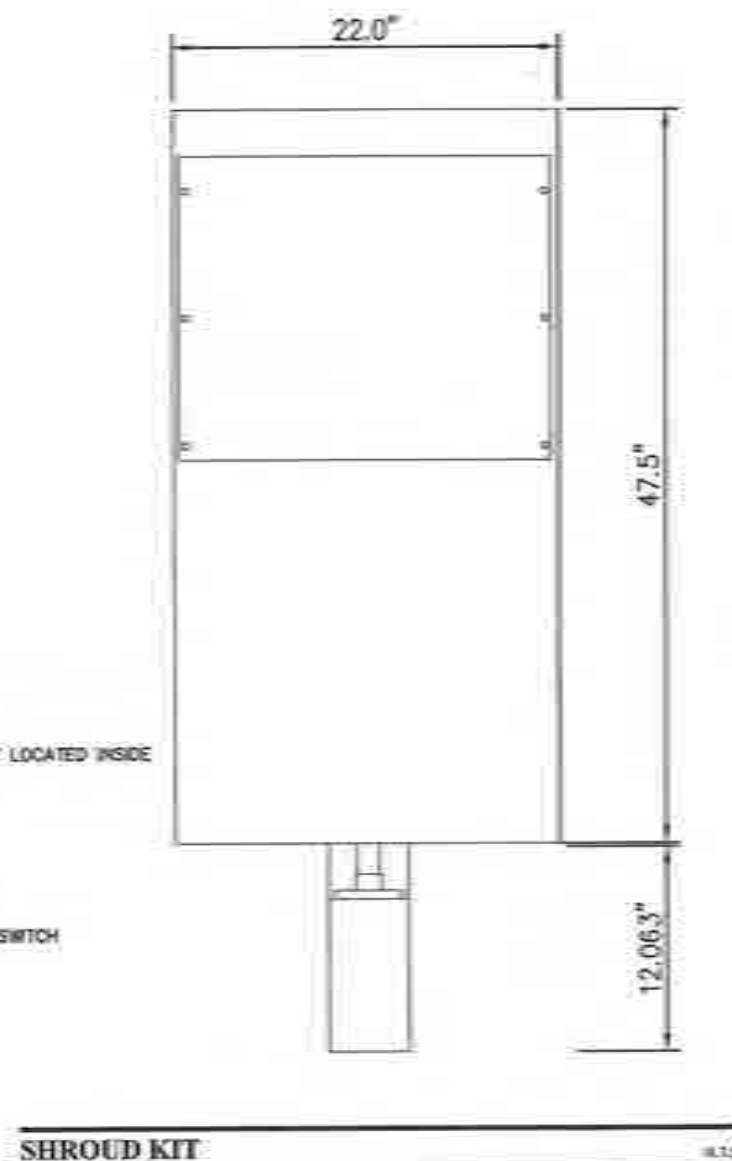
Node Number



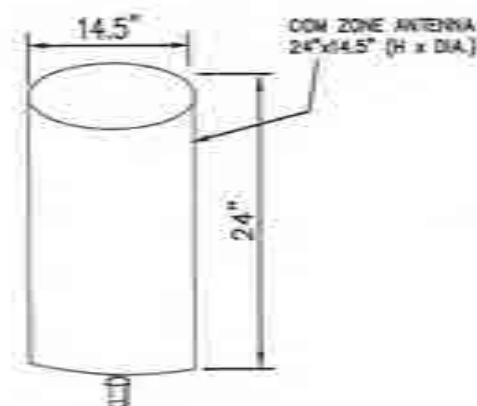
255



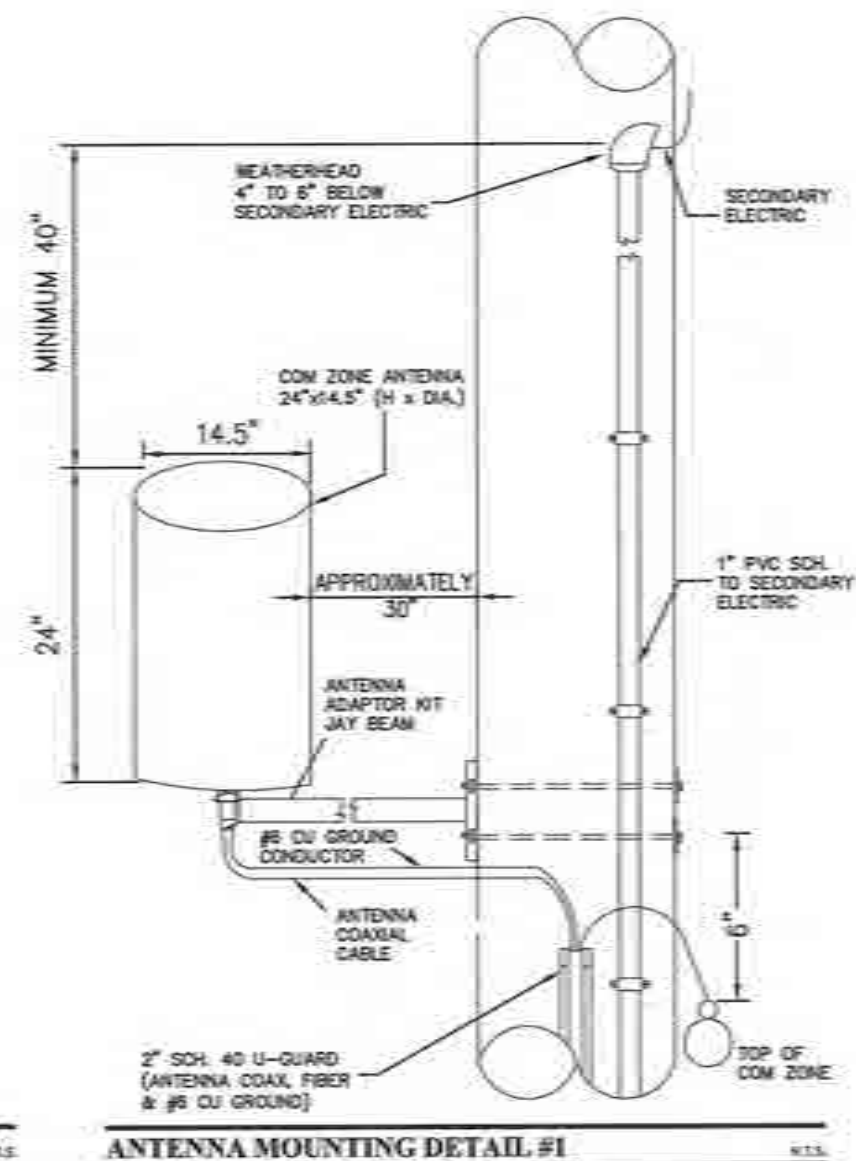
謝世英



35



100



41





### General Contractor Notes

#### DO NOT SCALE DRAWINGS

CONTRACTOR SHALL VERIFY ALL PLANS AND SPECIFICATIONS AND SHALL BE RESPONSIBLE FOR ANY CORRECTIONS IN THE FIELD AND SHALL BE RESPONSIBLE FOR NOTIFYING THE ENGINEER OF ANY CORRECTIONS BEFORE PROCEEDING WITH THE WORK. ENGINEER IS NOT RESPONSIBLE FOR SCALE.



**PROJECT 336087**  
**ODAS\_LNISL\_N684**  
**ACROSS FROM 235 LAUREL LANE**  
**(APPROX. 615 FEET E/O HOLLY LANE, N/S/O LAUREL LANE)**  
**LAUREL HOLLOW, NY 11791**  
**JURISDICTION: VILLAGE OF LAUREL HOLLOW**



Crown Castle Network LLC  
14-14 Whitman Expressway  
Stamford, New York 11207  
Tel: 917-543-2800  
Fax: 734-405-0000

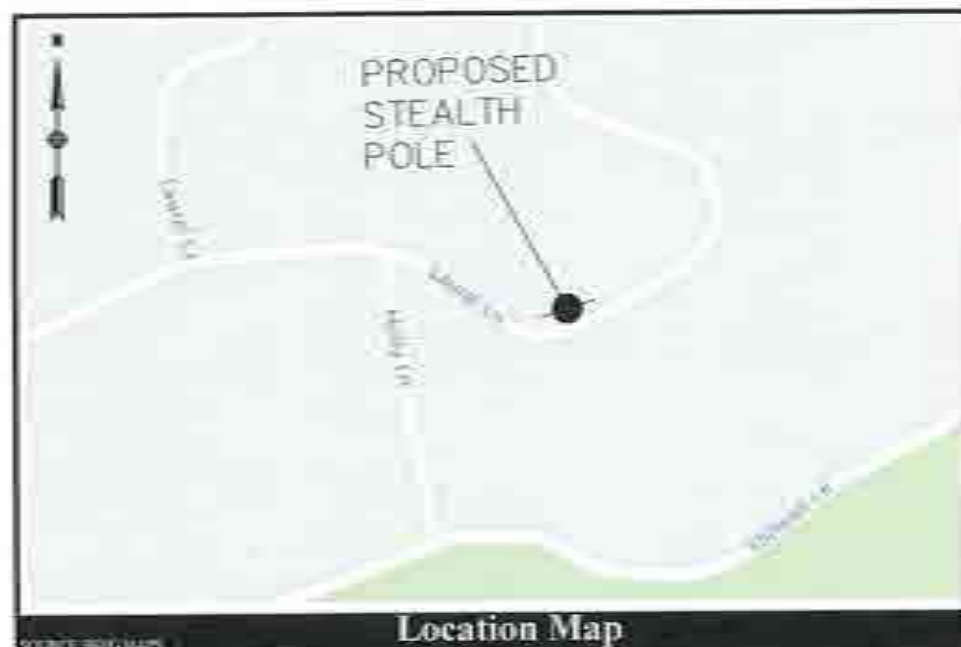
Project Title  
**PROJECT 336087**  
NODE NUMBER: ODAS\_LNISL\_N684  
ACROSS FROM 235 LAUREL LANE  
APPROX. 615 FEET E/O HOLLY LANE  
N/S/O LAUREL LANE  
LAUREL HOLLOW, NEW YORK, 11791  
VILLAGE OF LAUREL HOLLOW

Current Issue Date:

9/19/18

Permit Submission

| Rev | Date    | Description               |
|-----|---------|---------------------------|
| 1   | 9/19/18 | Per Crown Castle Comments |
| 2   | 9/20/18 | Per P.E. Comments         |
| 3   | 9/20/18 | Per P.E. Comments         |
| 4   | 9/20/18 | Per P.E. Comments         |
| 5   | 9/20/18 | Per Crown Castle Comments |
| 6   | 9/20/18 | Per Crown Castle Comments |
| 7   | 9/20/18 | Per Crown Castle Comments |
| 8   | 9/20/18 | Per Crown Castle Comments |
| 9   | 9/20/18 | Per Crown Castle Comments |
| 10  | 9/20/18 | Per Crown Castle Comments |
| 11  | 9/20/18 | Per Crown Castle Comments |
| 12  | 9/20/18 | Per Crown Castle Comments |
| 13  | 9/20/18 | Per Crown Castle Comments |
| 14  | 9/20/18 | Per Crown Castle Comments |
| 15  | 9/20/18 | Per Crown Castle Comments |
| 16  | 9/20/18 | Per Crown Castle Comments |
| 17  | 9/20/18 | Per Crown Castle Comments |
| 18  | 9/20/18 | Per Crown Castle Comments |
| 19  | 9/20/18 | Per Crown Castle Comments |
| 20  | 9/20/18 | Per Crown Castle Comments |
| 21  | 9/20/18 | Per Crown Castle Comments |
| 22  | 9/20/18 | Per Crown Castle Comments |
| 23  | 9/20/18 | Per Crown Castle Comments |
| 24  | 9/20/18 | Per Crown Castle Comments |
| 25  | 9/20/18 | Per Crown Castle Comments |
| 26  | 9/20/18 | Per Crown Castle Comments |
| 27  | 9/20/18 | Per Crown Castle Comments |
| 28  | 9/20/18 | Per Crown Castle Comments |
| 29  | 9/20/18 | Per Crown Castle Comments |
| 30  | 9/20/18 | Per Crown Castle Comments |
| 31  | 9/20/18 | Per Crown Castle Comments |
| 32  | 9/20/18 | Per Crown Castle Comments |
| 33  | 9/20/18 | Per Crown Castle Comments |
| 34  | 9/20/18 | Per Crown Castle Comments |
| 35  | 9/20/18 | Per Crown Castle Comments |
| 36  | 9/20/18 | Per Crown Castle Comments |
| 37  | 9/20/18 | Per Crown Castle Comments |
| 38  | 9/20/18 | Per Crown Castle Comments |
| 39  | 9/20/18 | Per Crown Castle Comments |
| 40  | 9/20/18 | Per Crown Castle Comments |
| 41  | 9/20/18 | Per Crown Castle Comments |
| 42  | 9/20/18 | Per Crown Castle Comments |
| 43  | 9/20/18 | Per Crown Castle Comments |
| 44  | 9/20/18 | Per Crown Castle Comments |
| 45  | 9/20/18 | Per Crown Castle Comments |
| 46  | 9/20/18 | Per Crown Castle Comments |
| 47  | 9/20/18 | Per Crown Castle Comments |
| 48  | 9/20/18 | Per Crown Castle Comments |
| 49  | 9/20/18 | Per Crown Castle Comments |
| 50  | 9/20/18 | Per Crown Castle Comments |
| 51  | 9/20/18 | Per Crown Castle Comments |
| 52  | 9/20/18 | Per Crown Castle Comments |
| 53  | 9/20/18 | Per Crown Castle Comments |
| 54  | 9/20/18 | Per Crown Castle Comments |
| 55  | 9/20/18 | Per Crown Castle Comments |
| 56  | 9/20/18 | Per Crown Castle Comments |
| 57  | 9/20/18 | Per Crown Castle Comments |
| 58  | 9/20/18 | Per Crown Castle Comments |
| 59  | 9/20/18 | Per Crown Castle Comments |
| 60  | 9/20/18 | Per Crown Castle Comments |
| 61  | 9/20/18 | Per Crown Castle Comments |
| 62  | 9/20/18 | Per Crown Castle Comments |
| 63  | 9/20/18 | Per Crown Castle Comments |
| 64  | 9/20/18 | Per Crown Castle Comments |
| 65  | 9/20/18 | Per Crown Castle Comments |
| 66  | 9/20/18 | Per Crown Castle Comments |
| 67  | 9/20/18 | Per Crown Castle Comments |
| 68  | 9/20/18 | Per Crown Castle Comments |
| 69  | 9/20/18 | Per Crown Castle Comments |
| 70  | 9/20/18 | Per Crown Castle Comments |
| 71  | 9/20/18 | Per Crown Castle Comments |
| 72  | 9/20/18 | Per Crown Castle Comments |
| 73  | 9/20/18 | Per Crown Castle Comments |
| 74  | 9/20/18 | Per Crown Castle Comments |
| 75  | 9/20/18 | Per Crown Castle Comments |
| 76  | 9/20/18 | Per Crown Castle Comments |
| 77  | 9/20/18 | Per Crown Castle Comments |
| 78  | 9/20/18 | Per Crown Castle Comments |
| 79  | 9/20/18 | Per Crown Castle Comments |
| 80  | 9/20/18 | Per Crown Castle Comments |
| 81  | 9/20/18 | Per Crown Castle Comments |
| 82  | 9/20/18 | Per Crown Castle Comments |
| 83  | 9/20/18 | Per Crown Castle Comments |
| 84  | 9/20/18 | Per Crown Castle Comments |
| 85  | 9/20/18 | Per Crown Castle Comments |
| 86  | 9/20/18 | Per Crown Castle Comments |
| 87  | 9/20/18 | Per Crown Castle Comments |
| 88  | 9/20/18 | Per Crown Castle Comments |
| 89  | 9/20/18 | Per Crown Castle Comments |
| 90  | 9/20/18 | Per Crown Castle Comments |
| 91  | 9/20/18 | Per Crown Castle Comments |
| 92  | 9/20/18 | Per Crown Castle Comments |
| 93  | 9/20/18 | Per Crown Castle Comments |
| 94  | 9/20/18 | Per Crown Castle Comments |
| 95  | 9/20/18 | Per Crown Castle Comments |
| 96  | 9/20/18 | Per Crown Castle Comments |
| 97  | 9/20/18 | Per Crown Castle Comments |
| 98  | 9/20/18 | Per Crown Castle Comments |
| 99  | 9/20/18 | Per Crown Castle Comments |
| 100 | 9/20/18 | Per Crown Castle Comments |



Location Map



Vicinity Map

### Project Description

THE PROJECT CONSISTS OF THE PLACEMENT AND OPERATION OF A STEALTH POLE AND ASSOCIATED EQUIPMENT CARRIED ON A STEALTH POLE. THE PROPOSED EQUIPMENT WILL BE MOUNTED ABOVE GRADE, AND THE PROPOSED CABLES WILL BE MOUNTED BELOW GRADE TO THE POLE.

### Project Scope

THE PROJECT SCOPE INCLUDES THE PLACEMENT AND OPERATION OF A STEALTH POLE AND ASSOCIATED EQUIPMENT CARRIED ON A STEALTH POLE. THE PROJECT SCOPE DOES NOT INCLUDE THE PLACEMENT AND OPERATION OF A STEALTH POLE AND ASSOCIATED EQUIPMENT CARRIED ON A STEALTH POLE.


### Code Compliance

ALL WORK AND MATERIALS SHALL BE PERFORMED AND DELIVERED IN ACCORDANCE WITH THE CURRENT EDITIONS OF THE FOLLOWING CODES AND STANDARDS: NATIONAL FIRE PROTECTION ASSOCIATION (NFPA) 70-2017, NATIONAL ELECTRICAL CODE (NEC) 2017, NATIONAL BUILDING CODE (NBC) 2015, NATIONAL FIRE PROTECTION ASSOCIATION (NFPA) 70-2017, NATIONAL ELECTRICAL CODE (NEC) 2017, NATIONAL BUILDING CODE (NBC) 2015.

- |                              |   |
|------------------------------|---|
| 1. STATE ADMINISTRATIVE CODE | 7. LOCAL BUILDING CODE                          |
| 2. STATE FIRE ALARM CODE     | 8. MECHANICAL CODE                              |
| 3. STATE ELECTRICAL CODE     | 9. NATIONAL ELECTRICAL CODE (NEC)               |
| 4. STATE MECHANICAL CODE     | 10. NATIONAL BUILDING CODE (NBC)                |
| 5. STATE FIRE ALARM CODE     | 11. NATIONAL FIRE PROTECTION ASSOCIATION (NFPA) |
| 6. STATE ELECTRICAL CODE     | 12. NATIONAL ELECTRICAL CODE (NEC)              |

### Sheet Index

| Number | Sheet Title                    | Sheet Number |
|--------|--------------------------------|--------------|
| C-1    | Site Plan                      | 1 of 3       |
| C-2    | Utility Pole Elevation Profile | 2 of 3       |
| C-3    | Construction Details           | 3 of 3       |



Location Photo

### Project Summary

|                           |   |
|---------------------------|---|
| CUSTOMER                  | CROWN CASTLE NETWORKS   |
| PROJECT                   | STEALTH   |
| NODE                      | ODAS_LNISL_N684   |
| CITY                      | LAUREL HOLLOW   |
| COUNTY                    | WESTCHESTER   |
| STREET ADDRESS            | ACROSS FROM 235 LAUREL LANE                                       |
| CITY, STATE, ZIP          | LAUREL HOLLOW, NEW YORK, 11791                                    |
| COUNTY                    | VILLAGE OF LAUREL HOLLOW  |
| POLE #                    | NEW   |
| POLE TYPE                 | METAL STEALTH POLE  |
| POLE OWNER                | CROWN CASTLE  |
| ASSIGNMENT CATEGORY       | 20-1-100  |
| POWER SUPPLY              | UNDERGROUND   |
| POLE ACCESS               | STEALTH ACCESS  |
| POLE LOCATION DESCRIPTION | APPROXIMATELY 615 FEET EAST OF 235 LAUREL LANE, N/S/O LAUREL LANE |

Property Information

Plan Approved By:



By: Vincent Robbins (TEL: 917-563-3666)

Plans Prepared By:



ENGINEERING, SURVEYING  
LANDSCAPE ARCHITECTURE  
& GEOLOGY, P.C.

100 Main Parkway, Suite 100  
Hempstead, New York 11549  
TEL: 781-348-1400 FAX: 781-348-1401

| Rev | Date    | By   | App'd | Check'd | Rev |
|-----|---------|------|-------|---------|-----|
| 1   | 9/19/18 | J.L. |       |         |     |
| 2   | 9/20/18 | J.L. |       |         |     |
| 3   | 9/20/18 | J.L. |       |         |     |
| 4   | 9/20/18 | J.L. |       |         |     |
| 5   | 9/20/18 | J.L. |       |         |     |
| 6   | 9/20/18 | J.L. |       |         |     |
| 7   | 9/20/18 | J.L. |       |         |     |
| 8   | 9/20/18 | J.L. |       |         |     |
| 9   | 9/20/18 | J.L. |       |         |     |
| 10  | 9/20/18 | J.L. |       |         |     |
| 11  | 9/20/18 | J.L. |       |         |     |
| 12  | 9/20/18 | J.L. |       |         |     |
| 13  | 9/20/18 | J.L. |       |         |     |
| 14  | 9/20/18 | J.L. |       |         |     |
| 15  | 9/20/18 | J.L. |       |         |     |
| 16  | 9/20/18 | J.L. |       |         |     |
| 17  | 9/20/18 | J.L. |       |         |     |
| 18  | 9/20/18 | J.L. |       |         |     |
| 19  | 9/20/18 | J.L. |       |         |     |
| 20  | 9/20/18 | J.L. |       |         |     |
| 21  | 9/20/18 | J.L. |       |         |     |
| 22  | 9/20/18 | J.L. |       |         |     |
| 23  | 9/20/18 | J.L. |       |         |     |
| 24  | 9/20/18 | J.L. |       |         |     |
| 25  | 9/20/18 | J.L. |       |         |     |
| 26  | 9/20/18 | J.L. |       |         |     |
| 27  | 9/20/18 | J.L. |       |         |     |
| 28  | 9/20/18 | J.L. |       |         |     |
| 29  | 9/20/18 | J.L. |       |         |     |
| 30  | 9/20/18 | J.L. |       |         |     |
| 31  | 9/20/18 | J.L. |       |         |     |
| 32  | 9/20/18 | J.L. |       |         |     |
| 33  | 9/20/18 | J.L. |       |         |     |
| 34  | 9/20/18 | J.L. |       |         |     |
| 35  | 9/20/18 | J.L. |       |         |     |
| 36  | 9/20/18 | J.L. |       |         |     |
| 37  | 9/20/18 | J.L. |       |         |     |
| 38  | 9/20/18 | J.L. |       |         |     |
| 39  | 9/20/18 | J.L. |       |         |     |
| 40  | 9/20/18 | J.L. |       |         |     |
| 41  | 9/20/18 | J.L. |       |         |     |
| 42  | 9/20/18 | J.L. |       |         |     |
| 43  | 9/20/18 | J.L. |       |         |     |
| 44  | 9/20/18 | J.L. |       |         |     |
| 45  | 9/20/18 | J.L. |       |         |     |
| 46  | 9/20/18 | J.L. |       |         |     |
| 47  | 9/20/18 | J.L. |       |         |     |
| 48  | 9/20/18 | J.L. |       |         |     |
| 49  | 9/20/18 | J.L. |       |         |     |
| 50  | 9/20/18 | J.L. |       |         |     |
| 51  | 9/20/18 | J.L. |       |         |     |
| 52  | 9/20/18 | J.L. |       |         |     |
| 53  | 9/20/18 | J.L. |       |         |     |
| 54  | 9/20/18 | J.L. |       |         |     |
| 55  | 9/20/18 | J.L. |       |         |     |
| 56  | 9/20/18 | J.L. |       |         |     |
| 57  | 9/20/18 | J.L. |       |         |     |
| 58  | 9/20/18 | J.L. |       |         |     |
| 59  | 9/20/18 | J.L. |       |         |     |
| 60  | 9/20/18 | J.L. |       |         |     |
| 61  | 9/20/18 | J.L. |       |         |     |
| 62  | 9/20/18 | J.L. |       |         |     |
| 63  | 9/20/18 | J.L. |       |         |     |
| 64  | 9/20/18 | J.L. |       |         |     |
| 65  | 9/20/18 | J.L. |       |         |     |
| 66  | 9/20/18 | J.L. |       |         |     |
| 67  | 9/20/18 | J.L. |       |         |     |
| 68  | 9/20/18 | J.L. |       |         |     |
| 69  | 9/20/18 | J.L. |       |         |     |
| 70  | 9/20/18 | J.L. |       |         |     |
| 71  | 9/20/18 | J.L. |       |         |     |
| 72  | 9/20/18 | J.L. |       |         |     |
| 73  | 9/20/18 | J.L. |       |         |     |
| 74  | 9/20/18 | J.L. |       |         |     |
| 75  | 9/20/18 | J.L. |       |         |     |
| 76  | 9/20/18 | J.L. |       |         |     |
| 77  | 9/20/18 | J.L. |       |         |     |
| 78  | 9/20/18 | J.L. |       |         |     |
| 79  | 9/20/18 | J.L. |       |         |     |
| 80  | 9/20/18 | J.L. |       |         |     |
| 81  | 9/20/18 | J.L. |       |         |     |
| 82  | 9/20/18 | J.L. |       |         |     |
| 83  | 9/20/18 | J.L. |       |         |     |
| 84  | 9/20/18 | J.L. |       |         |     |
| 85  | 9/20/18 | J.L. |       |         |     |
| 86  | 9/20/18 | J.L. |       |         |     |
| 87  | 9/20/18 | J.L. |       |         |     |
| 88  | 9/20/18 | J.L. |       |         |     |
| 89  | 9/20/18 | J.L. |       |         |     |
| 90  | 9/20/18 | J.L. |       |         |     |
| 91  | 9/20/18 | J.L. |       |         |     |
| 92  | 9/20/18 | J.L. |       |         |     |
| 93  | 9/20/18 | J.L. |       |         |     |
| 94  | 9/20/18 | J.L. |       |         |     |
| 95  | 9/20/18 | J.L. |       |         |     |
| 96  | 9/20/18 | J.L. |       |         |     |
| 97  | 9/20/18 | J.L. |       |         |     |
| 98  | 9/20/18 | J.L. |       |         |     |
| 99  | 9/20/18 | J.L. |       |         |     |
| 100 | 9/20/18 | J.L. |       |         |     |

Drawing Title:

Crown Castle

Site Plan

Node Number: ODAS\_LNISL\_N684

Drawing Number:

C-1

Sheet No.

1 of 3

Node Number

ODAS\_LNISL\_N684





Crown Castle  
14-14 Wireless Engineering  
Westbury, New York 11591  
Tel: 516-333-2881  
Fax: 516-333-2790

Project Title  
**PROJECT 336087**  
MODE NUMBER: ODAS\_LN2SL\_N484  
ACROSS FROM 115 LAUREL LANE  
APPROX. 615 FEET EDO HOLLY LANE  
NSO LAUREL LANE  
LAUREL HOLLOW, NEW YORK, 11790  
VILLAGE OF LAUREL HOLLOW

Current Issue Date

9/19/18

Permit Submission

| Rev | Date     | Description               |
|-----|----------|---------------------------|
| 6   | 9/19/18  | Per Crown Castle Comments |
| 5   | 4/20/18  | Per P.E. Comments         |
| 4   | 4/13/18  | Per P.E. Comments         |
| 3   | 4/11/18  | Per Crown Castle Comments |
| 2   | 4/10/18  | Per Crown Castle Comments |
| 1   | 10/25/17 | Per Crown Castle Comments |

Comments:

Plans Approved By



By: Vincent Robbins [TEL: 517-565-3668]

Plans Prepared By



ENGINEERING, SURVEYING  
LANDSCAPE ARCHITECTURE  
& GEOLOGY, P.C.

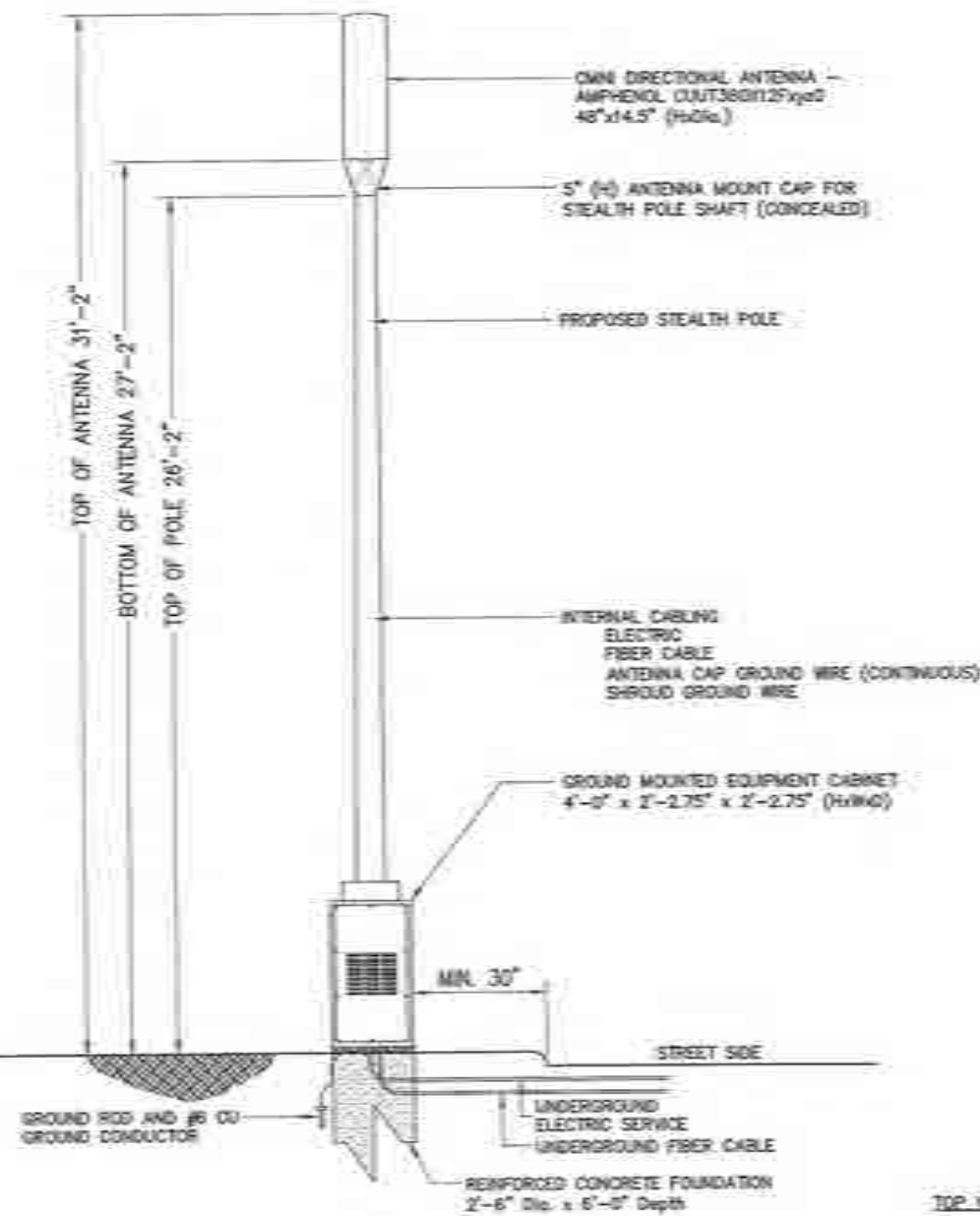
Timesford  
Land Development  
Environmental Services  
100 Main Highway, Suite 100  
Hempstead, New York 11550  
401.341.3400 • FAX 401.341.2545

|                |                         |
|----------------|-------------------------|
| Drawn by: S.C. | Check by: S.C.          |
| Scale: 1/2"    | Scale: 1/2"             |
| Rev: As Noted  | Rev: September 19, 2018 |

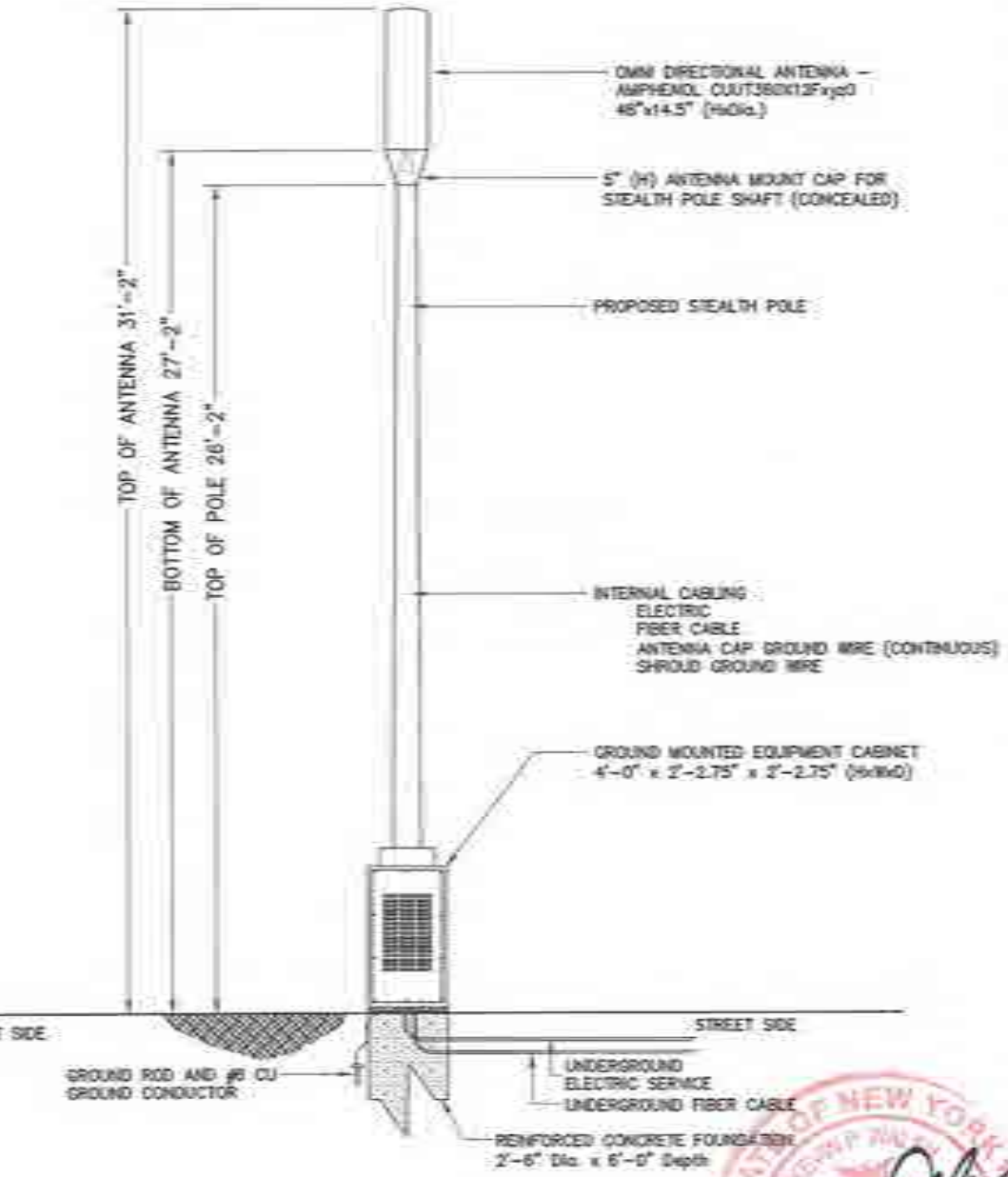
Project Title  
Crown Castle

Utility Pole Equipment Profile  
Mode Number: ODAS\_LN2SL\_N484

|                |                 |
|----------------|-----------------|
| Drawing Number | Sheet No.       |
| C-2            | 2 of 3          |
| Mode Number    | ODAS_LN2SL_N484 |



**POLE DETAIL**  
LOOKING NORTHEAST



**POLE DETAIL**  
LOOKING NORTHWEST





Node Number:  
00045.1572.300



## DO NOT SCALE DRAWINGS

CONTRACTOR SHALL VERIFY ALL PLANS AND EXISTING CONDITIONS AND CONDITIONS OF THE JOB SITE AND SHALL IMMEDIATELY NOTIFY THE ENGINEER IN WRITING OF ANY DISCREPANCIES REPORT, INCLUDING WITH THE WORK OR BE RESPONSIBLE FOR SUCH.



PROJECT 336087  
ODAS\_LNISL\_N685  
180 LAUREL LANE  
( 3RD POLE W/O SHADY LN)  
LAUREL HOLLOW, NY 11791  
JURISDICTION: VILLAGE OF LAUREL HOLLOW



Cover/Cable NG/East LLC  
18-18 Wilshire Expressway  
Wilshire, New York 11111  
Tel: 516-365-3800  
Fax: 516-365-3805

Project Title  
**PROJECT 336087**  
NODE NUMBER ODAS\_LNISEL\_N645  
180 LAUREL LANE  
W/S OF LAUREL LANE  
LAUREL HOLLOW, NY 11754  
VILLAGE OF LAUREL HOLLOW

Current Issue Date:  
5/3/18

Permit Submission

|  |  |  |
|--|--|--|
|  |  |  |
|  |  |  |
|  |  |  |
|  |  |  |
|  |  |  |

|      |          |                             |
|------|----------|-----------------------------|
| 3    | 4/2/16   | Per. F.E. Cimentosa.        |
| 2    | 4/30/16  | Per. Owen. Galla Cimentosa. |
| 1    | 11/30/16 | Per. Owen. Galla Cimentosa. |
| Rev. | Nota     | Description:                |

100

Plans Approved By:



✉ Vincent Rabbena [TEL:917-563-3668]

Plans Prepared By



Engineering, Surveying  
& Landscape Architecture, PC

Transportation  
Land Development  
Environmental Services  
100 Mont Parkway, Suite 111  
Hempstead, New York 11502  
516 782 7000 • FAX 516 782 7001

|                            |                          |                         |
|----------------------------|--------------------------|-------------------------|
| ISSUED BY: <u>2011.01</u>  | Drawn by: <u>S.H.</u>    | Checked by: <u>S.H.</u> |
| GD checked by: <u>S.H.</u> | Approved by: <u>S.H.</u> |                         |
| Date: <u>As Noted</u>      | Date: <u>May 3, 2011</u> |                         |

Drawing Title:  
Crown Castle

Title Sheet

|                |          |
|----------------|----------|
| Drawing Number | Sheet No |
|----------------|----------|

# C-1

Sheet No  
1 of 3Node Number  
0045 INSELE

### Location Map



### Vicinity Map

### Project Description

THE PROJECT CONSISTS OF THE PLACEMENT AND CREATION OF ANTENNAE AND ASSOCIATED EQUIPMENT (CURRENT AND CABLES ON EXISTING WORK SITE) AT THE PROJECT SITE. THE PROPOSED ANTENNAE WILL BE MOUNTED WITHIN THE CONCRETE CORE OF THE PILE AND THE PROPOSED EQUIPMENT AND CABLES WILL BE MOUNTED ABOVE GROUND TO THE PILE.

## Project Scope

[illegible]


## Code Compliance

ALL WORK AND MATERIALS SHALL BE PERFORMED AND INSTALLED IN ACCORDANCE WITH THE CURRENT EDITIONS OF THE FOLLOWING CODES AND ADOPTED BY THE LOCAL GOVERNING AUTHORITIES. NOTHING IN THESE PLANS IS TO BE CONSTRUED TO PERMIT WORK NOT CONFORMING TO THE ADOPTED GOVERNING CODES. ALL CODES WILL BE CONSIDERED HERE.

|   |  |
|---|--|
| 1. STATE AGRICULTURE BUILDINGS                  | 7. LOCAL BUILDING CODE                   |
| 2. STATE BUILDING CODE                          | 8. MUNICIPAL & COUNTY ORDINANCES         |
| 3. AMERICAN DRAFTING SANITARY CODE<br>1916-1919 | 9. NATIONAL BUILDING CODE (NBS)          |
| 4. STATE MECHANICAL CODE                        | 10. ASH RAFTED-2                         |
| 5. STATE PLUMBING CODE                          | 11. INTERNATIONAL BUILDING<br>CODE (IBC) |
| 6. STATE ELECTRICAL CODE                        |  |

## Sheet Index

| Student | Reading Title                | Latest Date |
|---------|------------------------------|-------------|
| C.1     | This Year                    | 10/20/04    |
| C.2     | Early Fall Equipment Trailer | 10/20/04    |
| C.3     | Construction Details         | 10/20/04    |



Location Photo

## Project Summary

|                              |                                  |
|------------------------------|----------------------------------|
| CITY/STATE:                  | CHERRY CASTLE NY EAST NY         |
| PROJECT:                     | EDGE                             |
| ROAD:                        | HEAVY TRAIL, 3400                |
| LATITUDE:                    | 41.41122                         |
| LONGITUDE:                   | -75.41128                        |
| STREET ADDRESS:              | 100 LAMBLE LANE                  |
| CITY, STATE:                 | LACROSSE WISCONSIN, NEW YORK     |
| COUNTY/TOW:                  | VILLAGE OF LACROSSE WISCONSIN    |
| ROLL:                        | 20                               |
| ROLL TYPE:                   | WOOD-STEEL ROLL                  |
| ROLL OWNER:                  | VERMONT                          |
| ANTENNA CENTER HEIGHT:       | 10-12' AGL                       |
| ADDRESS FOR ANTENNA:         | N/A                              |
| ROLLS TO ROLL:               | OVERHEAD                         |
| ROLL ACCESS:                 | STREET ACCESS                    |
| ROLL LOCATION & DESCRIPTION: | 100 LAMBLE LANE, 100 LAMBLE LANE |

### Property Information





Project Title  
**PROJECT 336087**  
NODE NUMBER 0045, INSL, 9685  
180 LAUREL LANE  
705 OF LAUREL LANE  
LAUREL HOLLOW, NY 11750  
VILLAGE OF LAUREL HOLLOW

Permit Submission

Comments:

Plans Prepared By



100 Motor Parkway, Suite 139  
Englewood, New York 11709  
609.387.3400 • FAX 609.815.2540

Crown Castle

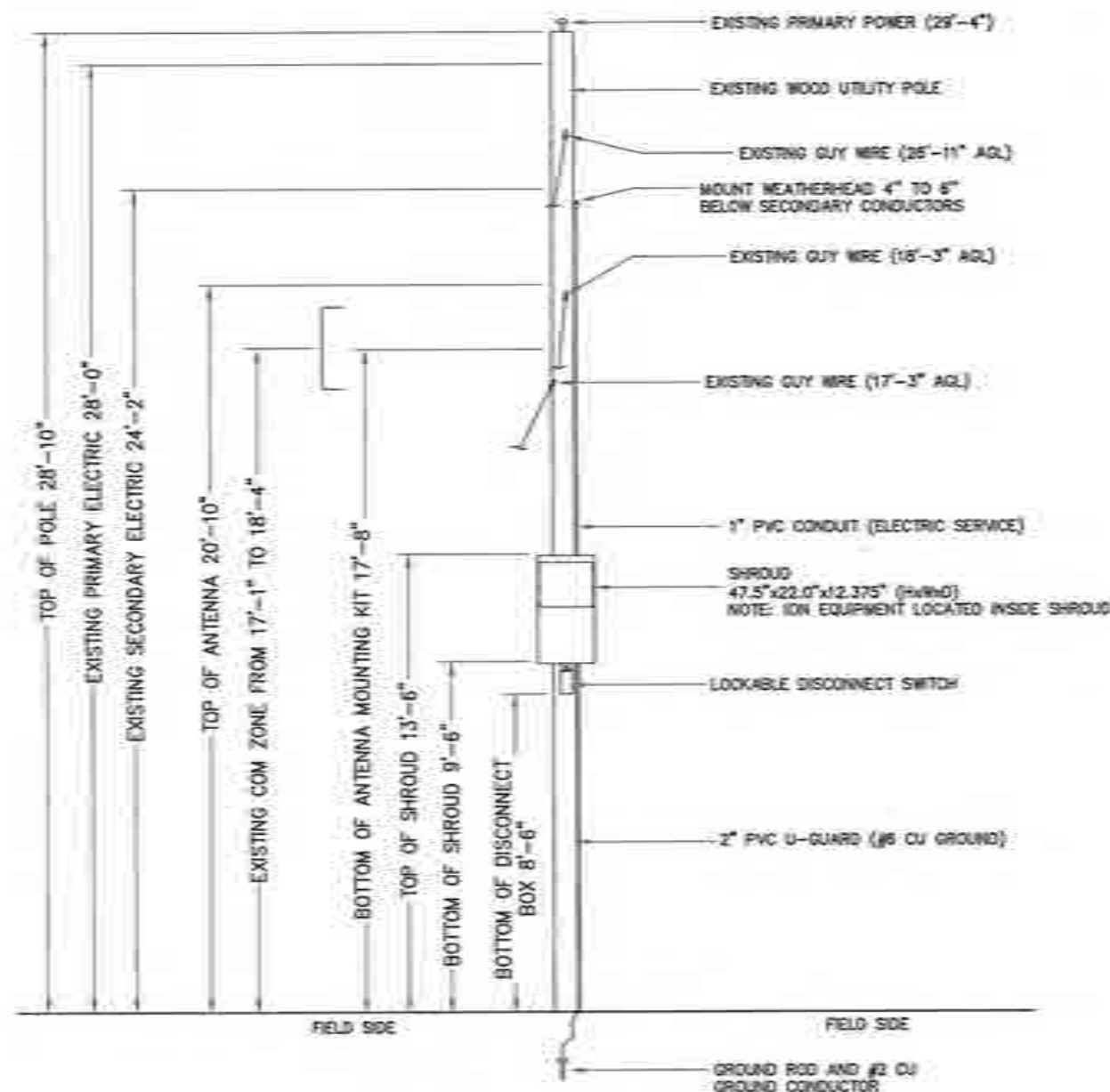
Node Number 0045 INTSL N625

Sheet No.

C-2

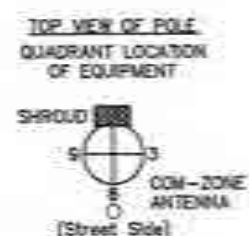
2 of 3

Node Number  
0045 LABEL: NNA



## LINKING NORTHWEST

LOOKING SOUTHEAST





VOLUNTARY CONSENT TO SECONDARY

2" PVC SCH. 40 U-GUARD  
(ANTENNA COAX, FIBER  
CABLE, & #6 CU GROUND)

SHROUD EQUIPMENT ASSEMBLY  
1-5/8" HEAVY DUTY  
THREADED THROUGH BOLT  
1-5/8" HEAVY DUTY HEX NUT  
2-5/8" STANDARD FLAT WASHERS  
1-5/8" LOCK WASHER

ELECTRICAL CONDUCTORS  
HOUSED IN LIQUAFLEX



NOTE: ION EQUIPMENT LOCATED INSIDE  
SHROUD

LOCKABLE DISCONNECT SWITCH

2" SCH. 40 U-GUARD  
(COVERING GROUND CABLE)

UTILITY POLE

12.375"

22.0"

47.5"


12.063"

SHROUD KIT

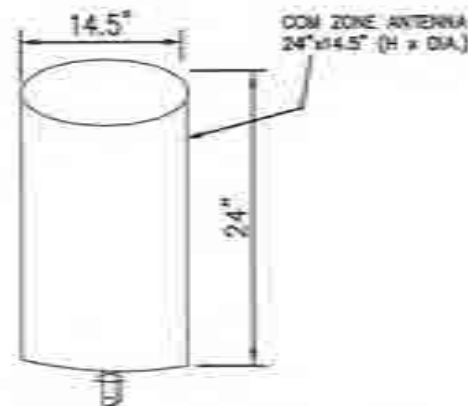
N.T.S.

EQUIPMENT MOUNTING DETAIL #1

N.T.S.

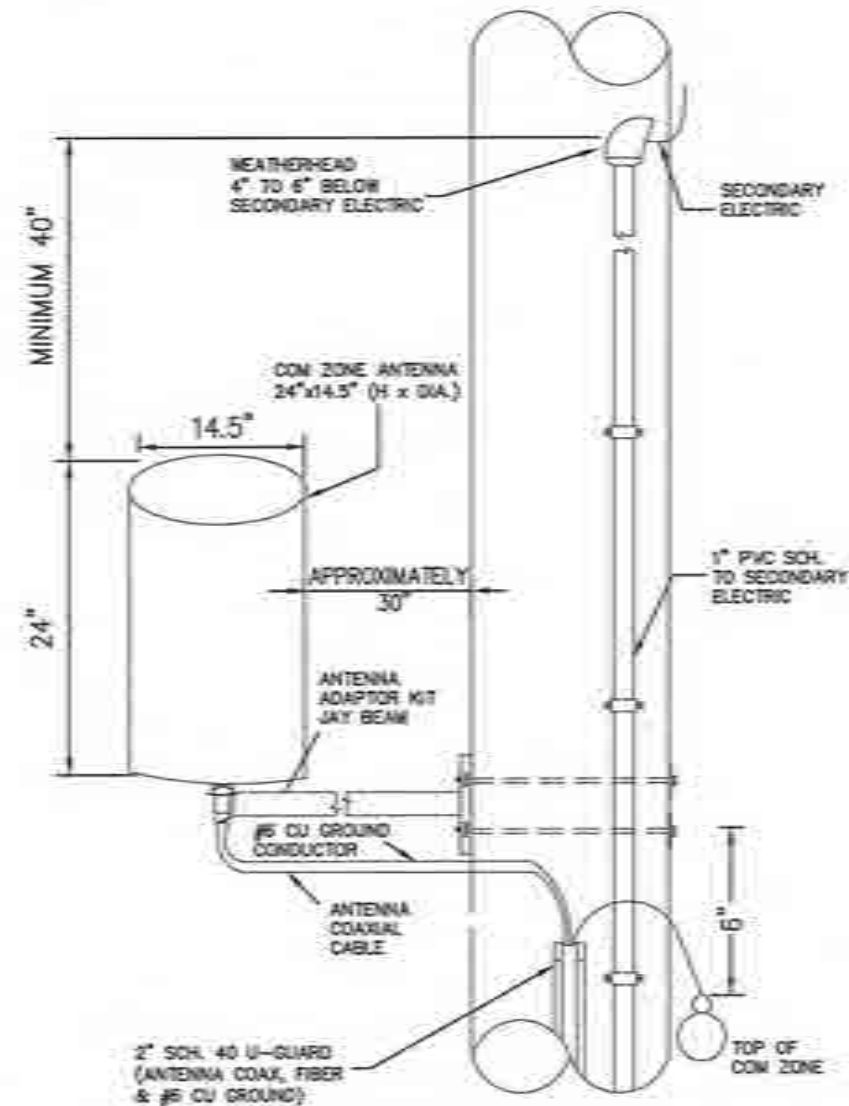


RF ALERT SIGN  
TO BE INSTALLED ON  
SHROUD ASSEMBLY



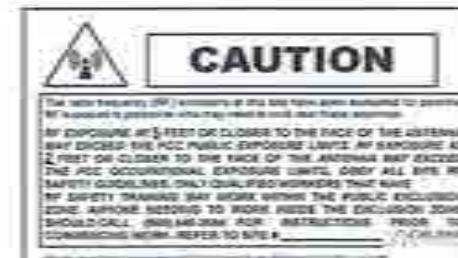
OMNI DIRECTIONAL ANTENNA

N.T.S.



ANTENNA MOUNTING DETAIL #1

N.T.S.



RF ALERT SIGN  
4"x8" (HxW)  
TO BE INSTALLED ON  
SHROUD ASSEMBLY



Crown Castle NG Star LLC  
15-16 Wilshire Highway  
Wilmette, New York 12097  
Tel: 917-963-9683  
Fax: 917-463-2385

Project Title  
**PROJECT 336087**  
Node Number ODAS\_LN1SL\_N885  
180 LAUREL LANE  
VILLAGE OF LAUREL HOLLOW  
LAUREL HOLLOW, NY 11784  
VILLAGE OF LAUREL HOLLOW

Current Issue Date:

5/3/18

Permit Submission

| Rev | Date   | Description               |
|-----|--------|---------------------------|
| 1   | 5/3/18 | For P.E. Comments         |
| 2   | 5/3/18 | For Crown Castle Comments |
| 3   | 5/3/18 | For P.E. Comments         |
| 4   | 5/3/18 | For Crown Castle Comments |
| 5   | 5/3/18 | For P.E. Comments         |
| 6   | 5/3/18 | For Crown Castle Comments |
| 7   | 5/3/18 | For P.E. Comments         |
| 8   | 5/3/18 | For Crown Castle Comments |
| 9   | 5/3/18 | For P.E. Comments         |
| 10  | 5/3/18 | For Crown Castle Comments |

Comments:

Plans Approved By:



Rep: Vincent Rabbano (TEL: 917-563-3668)

Plans Prepared By:



Engineering, Surveying  
& Landscape Architecture, PC

Support Services  
Land Development  
Environmental Services  
180 Main Parkway, Suite 101  
Babylon, New York 11702  
631.781.3400 • FAX: 631.781.2540

|                 |          |             |             |            |        |
|-----------------|----------|-------------|-------------|------------|--------|
| CC Project No.  | 20075346 | Drawn By    | S.J.L.      | Checked By | S.J.L. |
| CC Approval No. | S.J.L.   | Approved By | S.J.L.      |            |        |
| Drawn           | As Noted | Date        | May 1, 2018 |            |        |

Drawing Title:

Crown Castle

Construction Details

Node Number ODAS\_LN1SL\_N885

Drawing Number:

C-3

Sheet No.

3 of 3

Node Number  
ODAS\_LN1SL\_N885

RF ALERT SIGN

N.T.S.





### General Contractor Notes

#### DO NOT SCALE DRAWINGS

CONTRACTOR SHALL VERIFY ALL PLANS AND EXISTING DIMENSIONS AND CONDITIONS ON THE JOB. REEL AND SHALL INDICATE ANY DISCREPANCIES BY DASHING UP ANY DISCREPANCIES. CONTRACTOR SHALL BE RESPONSIBLE FOR THIS.



## PROJECT 336087 ODAS\_LNISL\_N686 28 SHADY LANE

(S/E/C OF SHADY LANE AND OVERLOOK DRIVE)  
LAUREL HOLLOW, NY 11791  
JURISDICTION: VILLAGE OF LAUREL HOLLOW



Crown Castle 360 Street  
18-20 Whitehouse Turnpike  
Whitman, New York 12387  
Tel: 917-363-0000  
Fax: 716-452-0099

Project Title  
PROJECT 336087  
NODE NUMBER ODAS\_LNISL\_N686  
28 SHADY LANE  
S/E/C OF SHADY LN AND OVERLOOK DR  
LAUREL HOLLOW, NEW YORK, 11791  
VILLAGE OF LAUREL HOLLOW

Current Issue Date:

4/13/18

Permit Submission

| Rev | Date    | Description               |
|-----|---------|---------------------------|
| 1   | 4/13/18 | Per Crown Castle Comments |
| 2   | 4/13/18 | Per Crown Castle Comments |
| 3   | 4/13/18 | Per Crown Castle Comments |
| 4   | 4/13/18 | Per Crown Castle Comments |
| 5   | 4/13/18 | Per Crown Castle Comments |
| 6   | 4/13/18 | Per Crown Castle Comments |
| 7   | 4/13/18 | Per Crown Castle Comments |
| 8   | 4/13/18 | Per Crown Castle Comments |
| 9   | 4/13/18 | Per Crown Castle Comments |
| 10  | 4/13/18 | Per Crown Castle Comments |
| 11  | 4/13/18 | Per Crown Castle Comments |
| 12  | 4/13/18 | Per Crown Castle Comments |
| 13  | 4/13/18 | Per Crown Castle Comments |
| 14  | 4/13/18 | Per Crown Castle Comments |
| 15  | 4/13/18 | Per Crown Castle Comments |
| 16  | 4/13/18 | Per Crown Castle Comments |
| 17  | 4/13/18 | Per Crown Castle Comments |
| 18  | 4/13/18 | Per Crown Castle Comments |
| 19  | 4/13/18 | Per Crown Castle Comments |
| 20  | 4/13/18 | Per Crown Castle Comments |
| 21  | 4/13/18 | Per Crown Castle Comments |
| 22  | 4/13/18 | Per Crown Castle Comments |
| 23  | 4/13/18 | Per Crown Castle Comments |
| 24  | 4/13/18 | Per Crown Castle Comments |
| 25  | 4/13/18 | Per Crown Castle Comments |
| 26  | 4/13/18 | Per Crown Castle Comments |
| 27  | 4/13/18 | Per Crown Castle Comments |
| 28  | 4/13/18 | Per Crown Castle Comments |
| 29  | 4/13/18 | Per Crown Castle Comments |
| 30  | 4/13/18 | Per Crown Castle Comments |
| 31  | 4/13/18 | Per Crown Castle Comments |
| 32  | 4/13/18 | Per Crown Castle Comments |
| 33  | 4/13/18 | Per Crown Castle Comments |
| 34  | 4/13/18 | Per Crown Castle Comments |
| 35  | 4/13/18 | Per Crown Castle Comments |
| 36  | 4/13/18 | Per Crown Castle Comments |
| 37  | 4/13/18 | Per Crown Castle Comments |
| 38  | 4/13/18 | Per Crown Castle Comments |
| 39  | 4/13/18 | Per Crown Castle Comments |
| 40  | 4/13/18 | Per Crown Castle Comments |
| 41  | 4/13/18 | Per Crown Castle Comments |
| 42  | 4/13/18 | Per Crown Castle Comments |
| 43  | 4/13/18 | Per Crown Castle Comments |
| 44  | 4/13/18 | Per Crown Castle Comments |
| 45  | 4/13/18 | Per Crown Castle Comments |
| 46  | 4/13/18 | Per Crown Castle Comments |
| 47  | 4/13/18 | Per Crown Castle Comments |
| 48  | 4/13/18 | Per Crown Castle Comments |
| 49  | 4/13/18 | Per Crown Castle Comments |
| 50  | 4/13/18 | Per Crown Castle Comments |
| 51  | 4/13/18 | Per Crown Castle Comments |
| 52  | 4/13/18 | Per Crown Castle Comments |
| 53  | 4/13/18 | Per Crown Castle Comments |
| 54  | 4/13/18 | Per Crown Castle Comments |
| 55  | 4/13/18 | Per Crown Castle Comments |
| 56  | 4/13/18 | Per Crown Castle Comments |
| 57  | 4/13/18 | Per Crown Castle Comments |
| 58  | 4/13/18 | Per Crown Castle Comments |
| 59  | 4/13/18 | Per Crown Castle Comments |
| 60  | 4/13/18 | Per Crown Castle Comments |
| 61  | 4/13/18 | Per Crown Castle Comments |
| 62  | 4/13/18 | Per Crown Castle Comments |
| 63  | 4/13/18 | Per Crown Castle Comments |
| 64  | 4/13/18 | Per Crown Castle Comments |
| 65  | 4/13/18 | Per Crown Castle Comments |
| 66  | 4/13/18 | Per Crown Castle Comments |
| 67  | 4/13/18 | Per Crown Castle Comments |
| 68  | 4/13/18 | Per Crown Castle Comments |
| 69  | 4/13/18 | Per Crown Castle Comments |
| 70  | 4/13/18 | Per Crown Castle Comments |
| 71  | 4/13/18 | Per Crown Castle Comments |
| 72  | 4/13/18 | Per Crown Castle Comments |
| 73  | 4/13/18 | Per Crown Castle Comments |
| 74  | 4/13/18 | Per Crown Castle Comments |
| 75  | 4/13/18 | Per Crown Castle Comments |
| 76  | 4/13/18 | Per Crown Castle Comments |
| 77  | 4/13/18 | Per Crown Castle Comments |
| 78  | 4/13/18 | Per Crown Castle Comments |
| 79  | 4/13/18 | Per Crown Castle Comments |
| 80  | 4/13/18 | Per Crown Castle Comments |
| 81  | 4/13/18 | Per Crown Castle Comments |
| 82  | 4/13/18 | Per Crown Castle Comments |
| 83  | 4/13/18 | Per Crown Castle Comments |
| 84  | 4/13/18 | Per Crown Castle Comments |
| 85  | 4/13/18 | Per Crown Castle Comments |
| 86  | 4/13/18 | Per Crown Castle Comments |
| 87  | 4/13/18 | Per Crown Castle Comments |
| 88  | 4/13/18 | Per Crown Castle Comments |
| 89  | 4/13/18 | Per Crown Castle Comments |
| 90  | 4/13/18 | Per Crown Castle Comments |
| 91  | 4/13/18 | Per Crown Castle Comments |
| 92  | 4/13/18 | Per Crown Castle Comments |
| 93  | 4/13/18 | Per Crown Castle Comments |
| 94  | 4/13/18 | Per Crown Castle Comments |
| 95  | 4/13/18 | Per Crown Castle Comments |
| 96  | 4/13/18 | Per Crown Castle Comments |
| 97  | 4/13/18 | Per Crown Castle Comments |
| 98  | 4/13/18 | Per Crown Castle Comments |
| 99  | 4/13/18 | Per Crown Castle Comments |
| 100 | 4/13/18 | Per Crown Castle Comments |



Location Map



Vicinity Map

### Project Description

THE PROJECT CONSISTS OF THE PLACEMENT AND OPERATION OF AN ANTENNA AND ASSOCIATED EQUIPMENT ON A PROPOSED STEALTH POLE. THE PROPOSED ANTENNA WILL BE MOUNTED ON TOP OF THE POLE. THE PROPOSED EQUIPMENT WILL BE MOUNTED ALONG GRADE, AND THE POLE WILL BE MOUNTED ALONG GRADE TO THE POLE.

### Project Scope

THE PROJECT SCOPE INCLUDES THE PROPOSED POLE, INSTALLATION OF THE ANTENNA AND ASSOCIATED EQUIPMENT IN ACCORDANCE WITH THE PROJECT SCOPE. THE PROJECT SCOPE INCLUDES THE PROPOSED POLE, INSTALLATION OF THE ANTENNA AND ASSOCIATED EQUIPMENT IN ACCORDANCE WITH THE PROJECT SCOPE. THE PROJECT SCOPE INCLUDES THE PROPOSED POLE, INSTALLATION OF THE ANTENNA AND ASSOCIATED EQUIPMENT IN ACCORDANCE WITH THE PROJECT SCOPE.


### Code Compliance

ALL WORK AND MATERIALS SHALL BE PROVIDED AND INSTALLED IN ACCORDANCE WITH THE CURRENT EDITION OF THE FOLLOWING CODES AS ADOPTED BY THE LOCAL GOVERNING AUTHORITY. THE PROJECT SCOPE INCLUDES THE PROPOSED POLE, INSTALLATION OF THE ANTENNA AND ASSOCIATED EQUIPMENT IN ACCORDANCE WITH THE PROJECT SCOPE.

- |                              |                                      |
|------------------------------|--------------------------------------|
| 1. STATE ADMINISTRATIVE CODE | 2. LOCAL RULES AND ORDINANCES        |
| 3. STATE ELECTRICAL CODE     | 4. NATIONAL ELECTRICAL CODE (NEC)    |
| 5. STATE PLUMBING CODE       | 6. STATE MECHANICAL CODE             |
| 7. STATE FIRE CODE           | 8. STATE HEALTH CODE                 |
| 9. STATE ENVIRONMENTAL CODE  | 10. STATE HISTORIC PRESERVATION CODE |
| 11. STATE LAND USE CODE      | 12. STATE ZONING CODE                |
| 13. STATE BUILDING CODE      | 14. STATE FIRE ALARM CODE            |
| 15. STATE ELECTRICAL CODE    | 16. STATE MECHANICAL CODE            |
| 17. STATE PLUMBING CODE      | 18. STATE FIRE CODE                  |
| 19. STATE HEALTH CODE        | 20. STATE ENVIRONMENTAL CODE         |
| 21. STATE LAND USE CODE      | 22. STATE ZONING CODE                |
| 23. STATE BUILDING CODE      | 24. STATE FIRE ALARM CODE            |
| 25. STATE ELECTRICAL CODE    | 26. STATE MECHANICAL CODE            |
| 27. STATE PLUMBING CODE      | 28. STATE FIRE CODE                  |
| 29. STATE HEALTH CODE        | 30. STATE ENVIRONMENTAL CODE         |
| 31. STATE LAND USE CODE      | 32. STATE ZONING CODE                |
| 33. STATE BUILDING CODE      | 34. STATE FIRE ALARM CODE            |
| 35. STATE ELECTRICAL CODE    | 36. STATE MECHANICAL CODE            |
| 37. STATE PLUMBING CODE      | 38. STATE FIRE CODE                  |
| 39. STATE HEALTH CODE        | 40. STATE ENVIRONMENTAL CODE         |
| 41. STATE LAND USE CODE      | 42. STATE ZONING CODE                |
| 43. STATE BUILDING CODE      | 44. STATE FIRE ALARM CODE            |
| 45. STATE ELECTRICAL CODE    | 46. STATE MECHANICAL CODE            |
| 47. STATE PLUMBING CODE      | 48. STATE FIRE CODE                  |
| 49. STATE HEALTH CODE        | 50. STATE ENVIRONMENTAL CODE         |
| 51. STATE LAND USE CODE      | 52. STATE ZONING CODE                |
| 53. STATE BUILDING CODE      | 54. STATE FIRE ALARM CODE            |
| 55. STATE ELECTRICAL CODE    | 56. STATE MECHANICAL CODE            |
| 57. STATE PLUMBING CODE      | 58. STATE FIRE CODE                  |
| 59. STATE HEALTH CODE        | 60. STATE ENVIRONMENTAL CODE         |
| 61. STATE LAND USE CODE      | 62. STATE ZONING CODE                |
| 63. STATE BUILDING CODE      | 64. STATE FIRE ALARM CODE            |
| 65. STATE ELECTRICAL CODE    | 66. STATE MECHANICAL CODE            |
| 67. STATE PLUMBING CODE      | 68. STATE FIRE CODE                  |
| 69. STATE HEALTH CODE        | 70. STATE ENVIRONMENTAL CODE         |
| 71. STATE LAND USE CODE      | 72. STATE ZONING CODE                |
| 73. STATE BUILDING CODE      | 74. STATE FIRE ALARM CODE            |
| 75. STATE ELECTRICAL CODE    | 76. STATE MECHANICAL CODE            |
| 77. STATE PLUMBING CODE      | 78. STATE FIRE CODE                  |
| 79. STATE HEALTH CODE        | 80. STATE ENVIRONMENTAL CODE         |
| 81. STATE LAND USE CODE      | 82. STATE ZONING CODE                |
| 83. STATE BUILDING CODE      | 84. STATE FIRE ALARM CODE            |
| 85. STATE ELECTRICAL CODE    | 86. STATE MECHANICAL CODE            |
| 87. STATE PLUMBING CODE      | 88. STATE FIRE CODE                  |
| 89. STATE HEALTH CODE        | 90. STATE ENVIRONMENTAL CODE         |
| 91. STATE LAND USE CODE      | 92. STATE ZONING CODE                |
| 93. STATE BUILDING CODE      | 94. STATE FIRE ALARM CODE            |
| 95. STATE ELECTRICAL CODE    | 96. STATE MECHANICAL CODE            |
| 97. STATE PLUMBING CODE      | 98. STATE FIRE CODE                  |
| 99. STATE HEALTH CODE        | 100. STATE ENVIRONMENTAL CODE        |

### Sheet Index

| Number | Sheet Title                   | Notes |
|--------|-------------------------------|-------|
| 1      | Title Sheet                   | NOTED |
| 2      | Utility Pole Erection Details | NOTED |
| 3      | Construction Details          | NOTED |



Location Photo

### Project Summary

|                              |   |
|------------------------------|---|
| CUSTOMER:                    | CROWN CASTLE  |
| PROJECT:                     | ODAS_LNISL_N686   |
| NODE:                        | 28 SHADY LANE   |
| LOCATION:                    | LAUREL HOLLOW, NY   |
| STREET ADDRESS:              | 28 SHADY LANE   |
| CITY, STATE:                 | LAUREL HOLLOW, NEW YORK   |
| JURISDICTION:                | VILLAGE OF LAUREL HOLLOW  |
| POLE:                        | STEALTH   |
| POLE TYPE:                   | STEALTH STEALTH POLE  |
| POLE OWNER:                  | CROWN CASTLE  |
| ANTENNA CENTER FREQUENCY:    | 2.1 GHz   |
| ANTENNA FOR ANTENNA:         | N/A   |
| POWER TO POLE:               | UNDERGROUND   |
| POLE ACCESS:                 | STREET ACCESS   |
| POLE LOCATION & DESCRIPTION: | SOUTHEAST CORNER OF SHADY LANE AND OVERLOOK DRIVE, THE FIRST SOUTHEAST INTERSECTION |

Property Information

Plans Approved By:



Rep: Vincent Robbiano (TEL: 917-563-3668)

Plans Prepared By:



Engineering, Surveying  
& Landscape Architecture, PC

Transmittal  
1. Last Development  
Environmental Services  
100 Main Parkway, Suite 100  
Hempstead, New York 11549  
631.787.1400 • FAX: 631.787.1401

|     |    |         |     |    |         |
|-----|----|---------|-----|----|---------|
| Rev | By | Date    | Rev | By | Date    |
| 1   | CC | 4/13/18 | 2   | CC | 4/13/18 |

Project Title  
Crown Castle

Node Number ODAS\_LNISL\_N686

Drawing Number

Sheet No.

1 of 3

Node Number

ODAS\_LNISL\_N686

Sheet No.

1 of 3



Project Title  
**PROJECT 336087**  
MODE NUMBER OEDAS ENGL 9686  
25 SHADY LANE  
SIC OF SHADY LN AND OVERLOOK DR  
LAUREL HOLLOW, NEW YORK, 11781  
VILLAGE OF LAUREL HOLLOW

Current Issue Offer

4/13/18

Parent: Submission

|           |         |                            |
|-----------|---------|----------------------------|
| 6         | 4/13/98 | Per JC Comments            |
| 5         | 4/11/98 | Per Oscar Garcia Comments  |
| 4         | 4/10/98 | Per David Daulton Comments |
| 3         | 3/25/98 | Per Oscar Garcia Comments  |
| 2         | 3/12/98 | Per Oscar Garcia Comments  |
| 1         | 3/15/98 | Per Oscar Garcia Comments  |
| Rev.      | Sube    | Description:               |
| Comments: |         |                            |

Plans Approved By \_\_\_\_\_



Page: Vincent Robbano [TEL: J-563-3666]

Plans Prepared By:



Engineering, Surveying  
& Landscape Architecture, P.C.

Transportation  
Land Development  
Environmental Services  
100 Main Parkway, Suite 115  
Hempstead, New York 11550  
616-783-3400 • FAX 616-783-7500

|                          |                      |                 |
|--------------------------|----------------------|-----------------|
| Alt/Project No. 18001.31 | Issue No. 0.1.1.     | Created by E.R. |
| OD checked by 0.1.1.     | Approved by E.R.     |                 |
| Issue: An Nihil          | Date: April 15, 2008 |                 |

Drawing Title:

☒ Crown Castle


### Unlabeled Bulk Environment Profiles

Node Number: 0045 LN2SL N686

Drawing number:

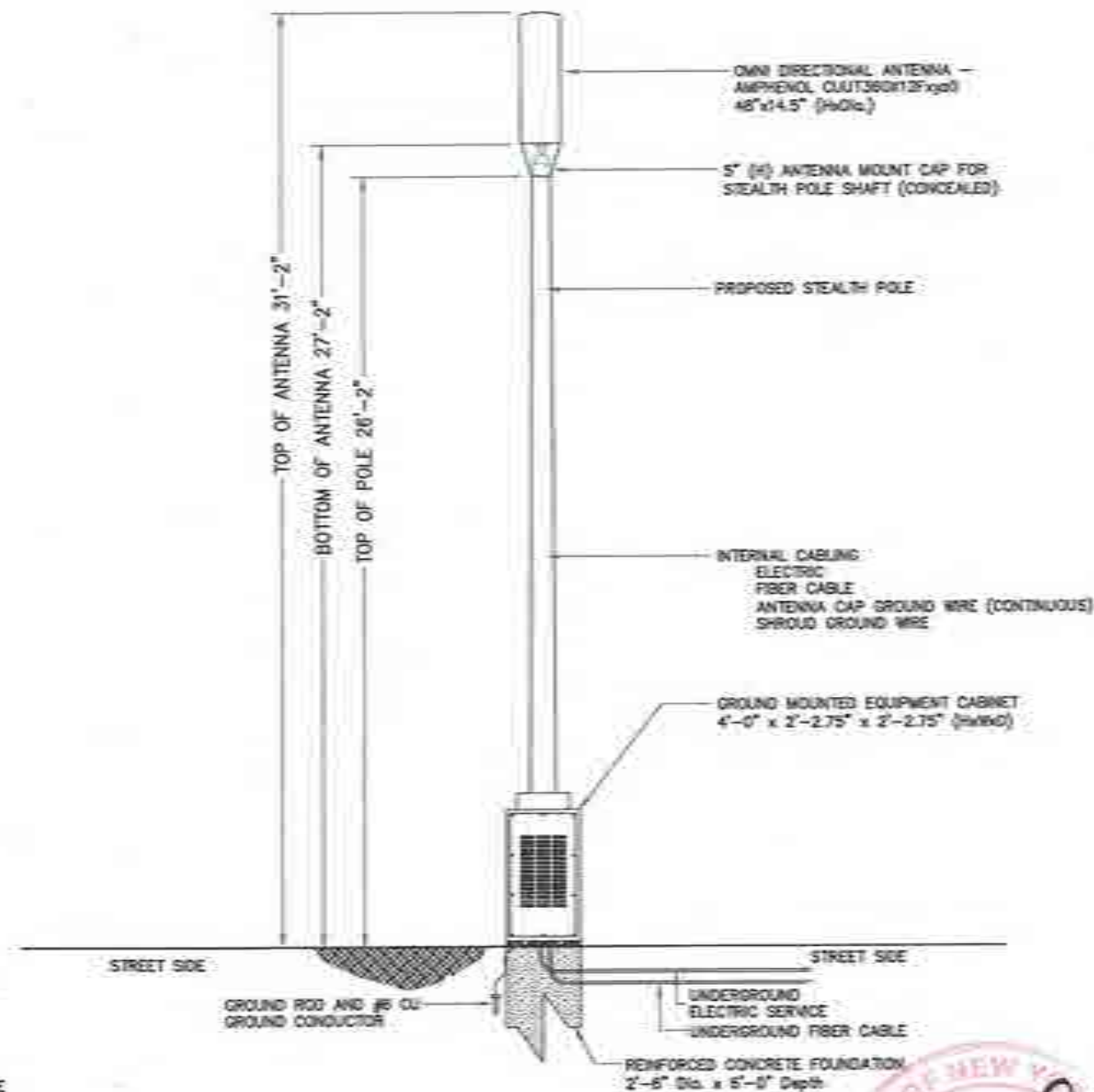
C-2

Sheet No.  
2 of 3

Node Number:  
C04AS\_LN2TG\_7699

### POLE DETAIL

### LOOKING NORTH



### POLE DETAIL

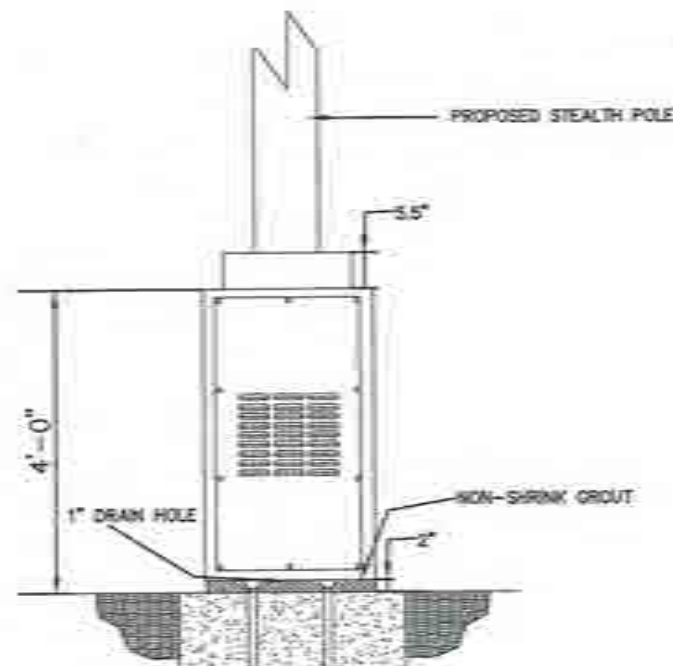
LOOKING EAST





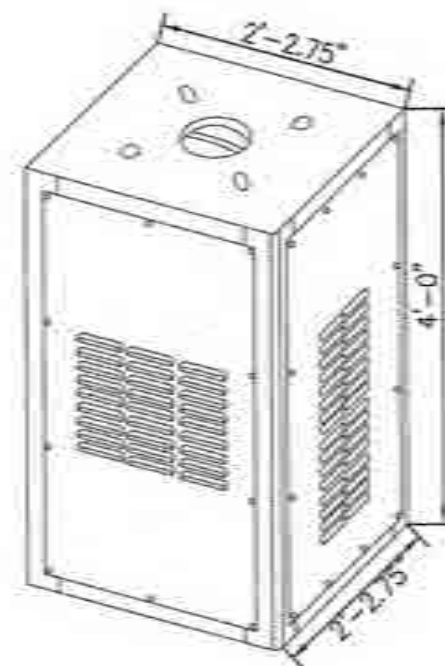
Project Title  
**PROJECT 336087**  
Node Number: ODAS\_ENSL\_0086  
28 SHADY LANE  
SIC OF SHADY LN AND OVERLOOK DR  
LAUREL HOLLOW, NEW YORK 11751  
VILLAGE OF LAUREL HOLLOW  
Current Issue Date:  
**4/13/18**  
Permit Submission:

| Rev. | Date     | Description               |
|------|----------|---------------------------|
| 1    | 01/15/18 | Per Crown Castle Comments |
| 2    | 01/11/18 | Per Crown Castle Comments |
| 3    | 01/09/18 | Per Crown Castle Comments |
| 4    | 01/05/18 | Per Crown Castle Comments |
| 5    | 01/01/18 | Per Crown Castle Comments |
| 6    | 01/01/18 | Per Crown Castle Comments |
| 7    | 01/01/18 | Per Crown Castle Comments |
| 8    | 01/01/18 | Per Crown Castle Comments |
| 9    | 01/01/18 | Per Crown Castle Comments |
| 10   | 01/01/18 | Per Crown Castle Comments |



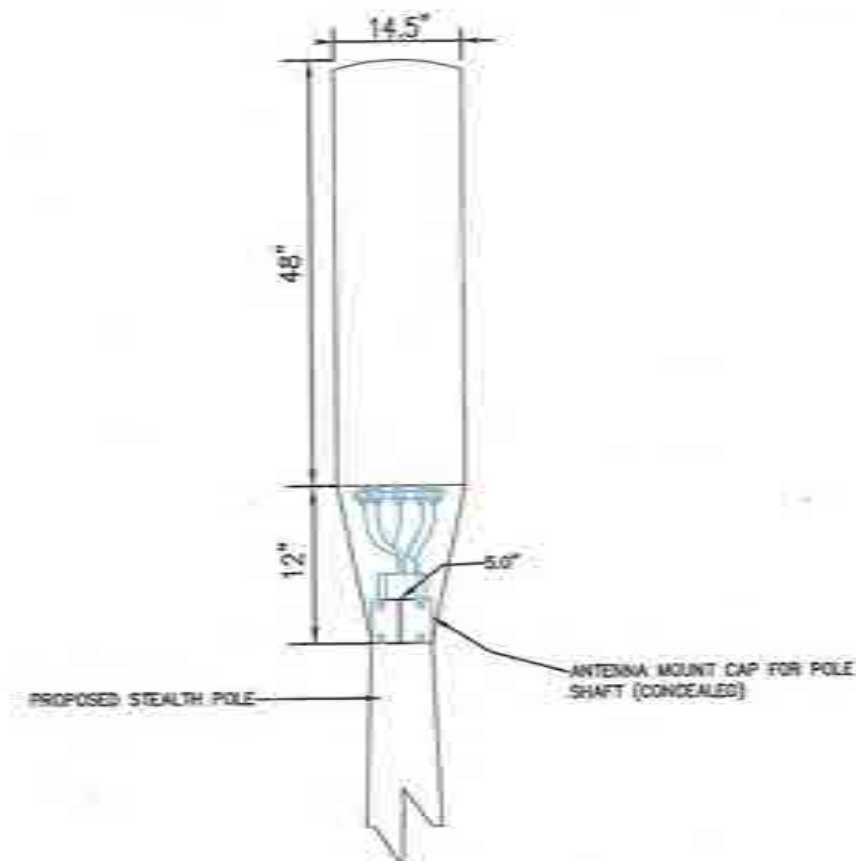
ELEVATION VIEW

N.T.S.



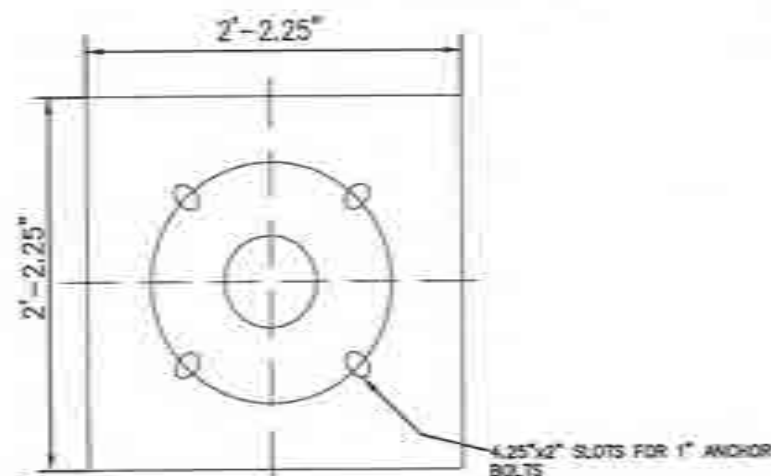
EQUIPMENT CABINET (BASE)

N.T.S.



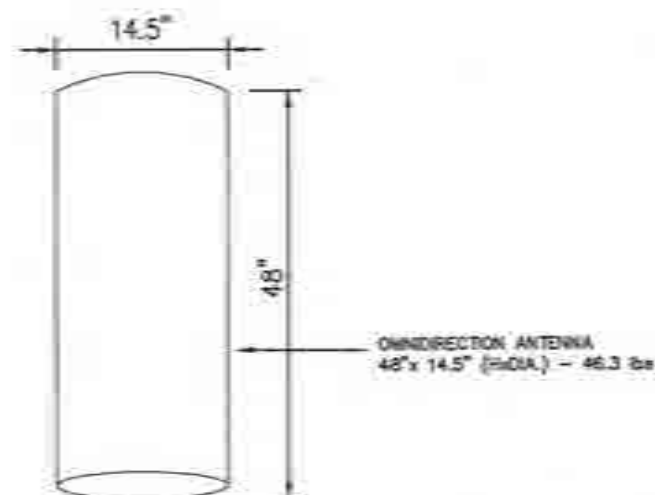
ANTENNA MOUNTING DETAIL

N.T.S.



BASE PLATE DETAIL

N.T.S.



OMNI DIRECTIONAL ANTENNA

N.T.S.



RF ALERT SIGN

N.T.S.

Plans Approved By:  
**CROWN CASTLE**  
Rep: Vincent Rabbiosi (TEL: 917-565-3686)  
Plans Prepared By:

**vhb**  
Engineering, Surveying  
& Landscape Architecture, P.C.  
Transportation  
Land Development  
Environmental Services  
300 West Parkway, Suite 121  
Hempstead, New York 11550  
631.341.1400 • FAX: 631.341.1545

|                  |                  |
|------------------|------------------|
| Drawn By: S.J.L. | Check By: S.J.L. |
| Rev. 1: 4/13/18  | Rev. 2: 4/13/18  |

Drawing Title:  
Crown Castle  
Construction Details

Node Number: ODAS\_ENSL\_0086

Drawing Number: **C-3**

Sheet No.: 3 of 3

Node Number: ODAS\_ENSL\_0086





## DO NOT SCALE DRAWINGS

CONTRACTOR SHALL VERIFY ALL PLANS AND EXISTING CONDITIONS AND CONDITIONS ON THE JOB SITE AND SHALL IMMEDIATELY NOTIFY THE ENGINEER IN WRITING OF ANY DISCREPANCIES BEFORE PROCEEDING WITH THE WORK OR BE RESPONSIBLE THEREFOR.



PROJECT 336087  
ODAS\_LNISL\_N687  
259 STILLWELL LANE  
(N/W/C OF HOLLY LANE AND STILLWELL LANE)  
LAUREL HOLLOW, NY 11791  
JURISDICTION: VILLAGE OF LAUREL HOLLOW



Crescent Capital MGT East LLC  
10-10 Westchester Expressway  
Westchester, New York 11791  
Tel: 917-563-3686  
Fax: 917-463-1895

Project Title  
**PROJECT 336087**  
MODE NUMBER COAS\_INSL\_7687  
259 STEELWELL LANE  
N/W/C OF HOLLY LANE AND STEELWELL LANE  
LAUREL HOLLOW, NEW YORK, 11791  
VILLAGE OF LAUREL HOLLOW

Current Issue Code:

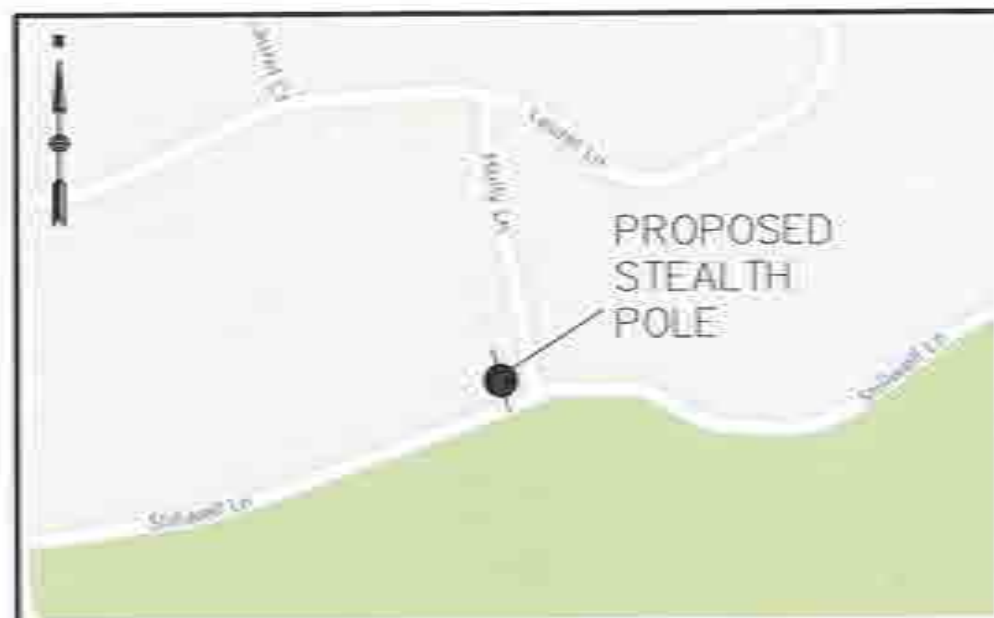
4/30/18

Part III Submission

| 7    | 4/30/18  | Per Owen Gault Comments. |
|------|----------|--------------------------|
| 6    | 4/11/18  | Per PC Comments          |
| 5    | 4/11/18  | Per Owen Gault Comments. |
| 4    | 4/10/18  | Per Owen Gault Comments. |
| 3    | 4/20/17  | Per Owen Gault Comments. |
| 2    | 11/11/16 | Per Owen Gault Comments. |
| 1    | 11/13/16 | Per Owen Gault Comments. |
| Rev. | Date     | Description              |

Comments:

Comments



### Location Map

SCOTT, M. J. 1993. *Journal of Great Lakes Research* 19:1-12.



### Vicinity Map

www.globe.com


THE PROJECT CONSISTS OF THE PLACEMENT AND OPERATION OF ANTENNAE AND ASSOCIATED EQUIPMENT CARRIED BY CABLES OF A PROPOSED UTILITY POLE. THE PROPOSED ANTENNAE WILL BE MOUNTED ON TOP OF THE POLE. THE PROPOSED EQUIPMENT WILL BE MOUNTED ABOVE GRADE, AND PROPOSED CABLES WILL BE MOUNTED BELOW GRADE TO THE POLE.

SPECIAL PLACE NEW FIRM TO PROVIDE POLY, STEEL, BRICK/CONCRETE, PANEL, ANTIKNOCK AND ALL ASSOCIATED MATERIALS IN ACCORDANCE WITH CONSTRUCTION SPECIFICATIONS, MEASUREMENTS AND THE LATEST DESIGN IN ACCORDANCE WITH GOVERNMENT AND INTERNATIONAL STANDARDS. INSTRUCTIONS ON HOW TO USE THE POLY WITH POLE AND ATTACHMENTS WERE SEND TOGETHER BY THE POLY OWNER. THE INSTRUCTIONS ARE NOT ENCLOSED WITHIN. ALTHOUGH THE POLY OWNER ATTACHMENTS TO MAKE SURE TO FOLLOW THE INSTRUCTIONS.

ALL WORK AND MATERIALS SHALL BE PERFORMED AND INSTALLED IN ACCORDANCE WITH THE CURRENT EDITIONS OF THE FOLLOWING CODES, ADOPTED BY THE LOCAL GOVERNING AUTHORITY, EXCEPT IN THOSE PLANS IF SO BE COMPLETED TO PERMIT WORK NOT CONFORMING TO THE ADOPTED CODES. ALL CODES WILL BE COMPLIED WITH.

- |                                 |                                       |
|---------------------------------|---------------------------------------|
| 1. STATE ABBREVIATION CODE      | 7. LOCAL BUILDING CODE                |
| 2. STATE BUILDING CODE          | 8. MUNICIPAL AND COUNTY DEPARTMENT    |
| 3. ADDRESS TO FILE BIDDING CODE | 9. NATIONAL BIDDING CODE (SIC)        |
| 4. STATE MECHANICAL CODE        | 10. STATE BIDDING CODE                |
| 5. STATE PLUMBING CODE          | 11. INTERNATIONAL BUILDING CODE (SIC) |
| 6. STATE ELECTRICAL CODE        |                                       |

| Number | Bidding Title               | Letter Item |
|--------|-----------------------------|-------------|
| C-1    | Tide Street                 | A50200      |
| C-2    | Elkay Pole Equipment Baffle | A50200      |
| C-3    | Connection Details          | A50200      |



### Location Photo

Digitized by Google

|                              |   |
|------------------------------|---|
| CALLER:                      | CHRYN CASTLE INC/CASTLE                               |
| PROJECT:                     | TOWER   |
| MOB:                         | TOAS 1000 9401  |
| LATITUDE:                    | 460881  |
| LONGITUDE:                   | -1240881  |
| STREET ADDRESS:              | 20 1000 HILL LANE                                     |
| CITY, STATE:                 | LAUREL, MONTANA, MONTANA                              |
| PERMIT TYPE:                 | TELECOM OF LAUREL, MONTANA                            |
| POLY:                        | NO  |
| FILE TYPE:                   | ANTENNA INSTALLATION                                  |
| FILE OWNER:                  | CHRYN CASTLE  |
| ANTENNA TYPE/HEIGHT:         | 20' 0" AGL  |
| ADJUTANT FOR ANTENNA:        | N/A   |
| POWER TO FILE:               | UNDERGROUND   |
| FILE ACCESS:                 | STREET ACCESS   |
| FILE LOCATION & DESCRIPTION: | SOUTHWEST CORNER OF 1000 HILL LANE AND 1000 HILL LANE |

### Property Information



Dr Vincent Robbani (TEL: 07-563-3668)

Plans Prepared By



Engineering, Surveying  
& Landscape Architecture, PC

Transportation  
Land Development  
Environmental Services  
100 Main Parkway, Suite 170  
Hempstead, New York 11550  
(516) 327-1000 • FAX (516) 327-1249

|                    |                     |                 |
|--------------------|---------------------|-----------------|
| DB Page No. 282324 | Drawn by S.L.       | Checked by S.H. |
| DD checked by S.L. | Approved by S.H.    |                 |
| Date 15/04/2018    | Date April 16, 2018 |                 |

Drawing Title:  
**Crown Castle**

Media Number CDAS INTSL 562

Indexing Number:

01 1 of 3

Node Number

**C**



Project Title  
**PROJECT 336087**  
Node Number ODAS\_LINSL\_N887  
259 STILLWELL LANE  
N/WC OF HOLLY LANE AND STILLWELL LANE  
LAUREL HOLLOW, NEW YORK, 11791  
VILLAGE OF LAUREL HOLLOW

Current Issue Date:

**4/30/18**

Permit Submittal

| Rev | Date     | Description               |
|-----|----------|---------------------------|
| 1   | 11/15/16 | Per Crown Castle Comments |
| 2   | 11/17/16 | Per Crown Castle Comments |
| 3   | 11/28/17 | Per Crown Castle Comments |
| 4   | 4/10/18  | Per Crown Castle Comments |
| 5   | 4/10/18  | Per Crown Castle Comments |
| 6   | 4/10/18  | Per PE Comments           |
| 7   | 4/30/18  | Per Crown Castle Comments |

Plans Approved By:

**CROWN CASTLE**

By: Vincent Rabbone (TEL: 617-563-3668)

Plans Prepared By:

**vhb**

**Engineering, Surveying  
& Landscape Architecture, PC**

100 Main Parkway, Suite 125  
Bayside, New York 11708  
616.761.3400 • FAX: 616.813.2546

|                     |                      |                |
|---------------------|----------------------|----------------|
| By: Vincent Rabbone | Check: S.J.L.        | Drawn by: S.K. |
| Date: 4/30/18       | Approved: S.K.       | Permit: S.K.   |
| Scale: As Noted     | Date: April 30, 2018 |                |

Drawing Title:

**Crown Castle**

Utility Pole Equipment Profile

Node Number ODAS\_LINSL\_N887

Drawing Number:

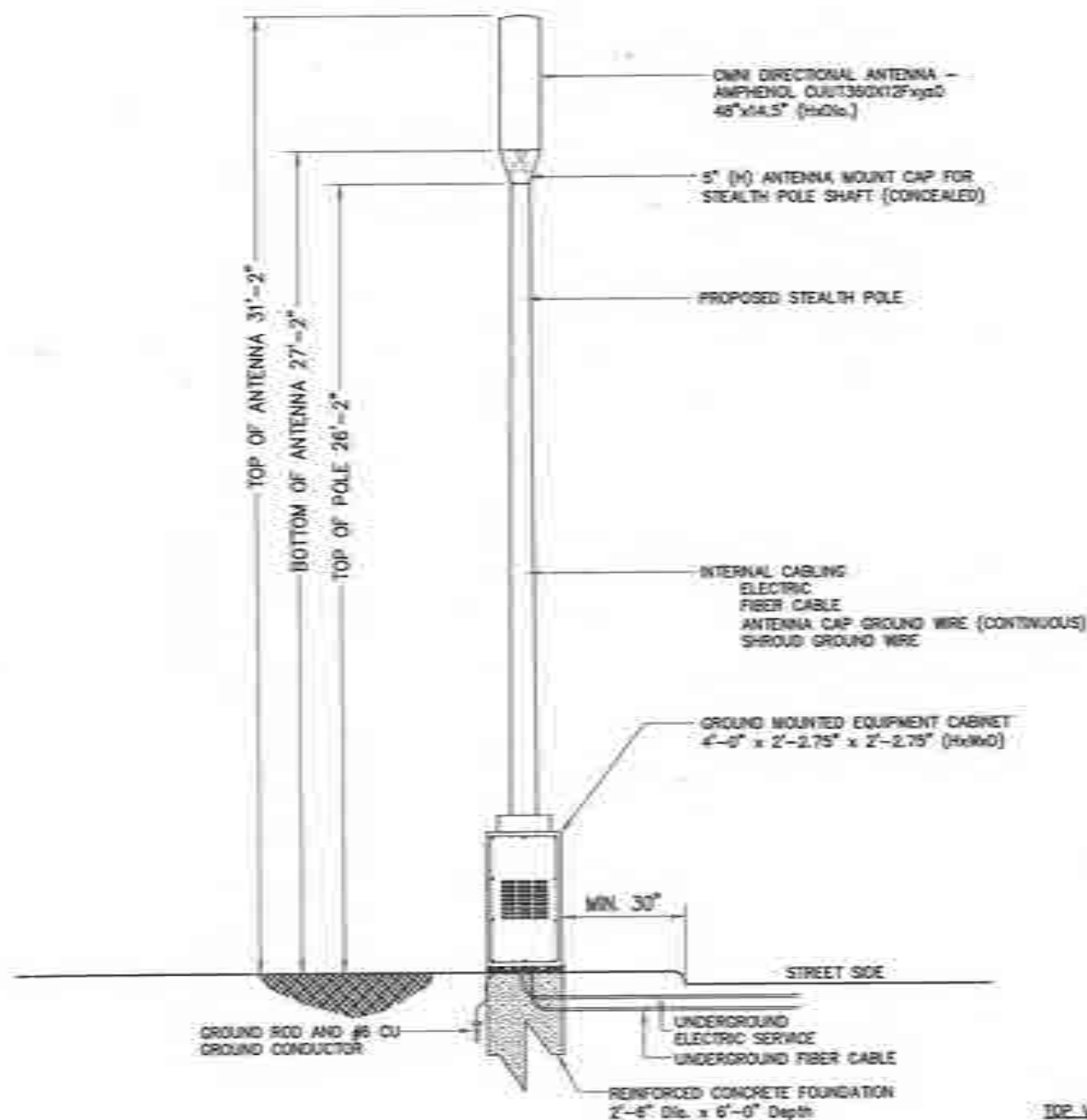
**C-2**

Sheet No.

**2 of 3**

Node Number

ODAS\_LINSL\_N887



**POLE DETAIL**

LOOKING NORTH

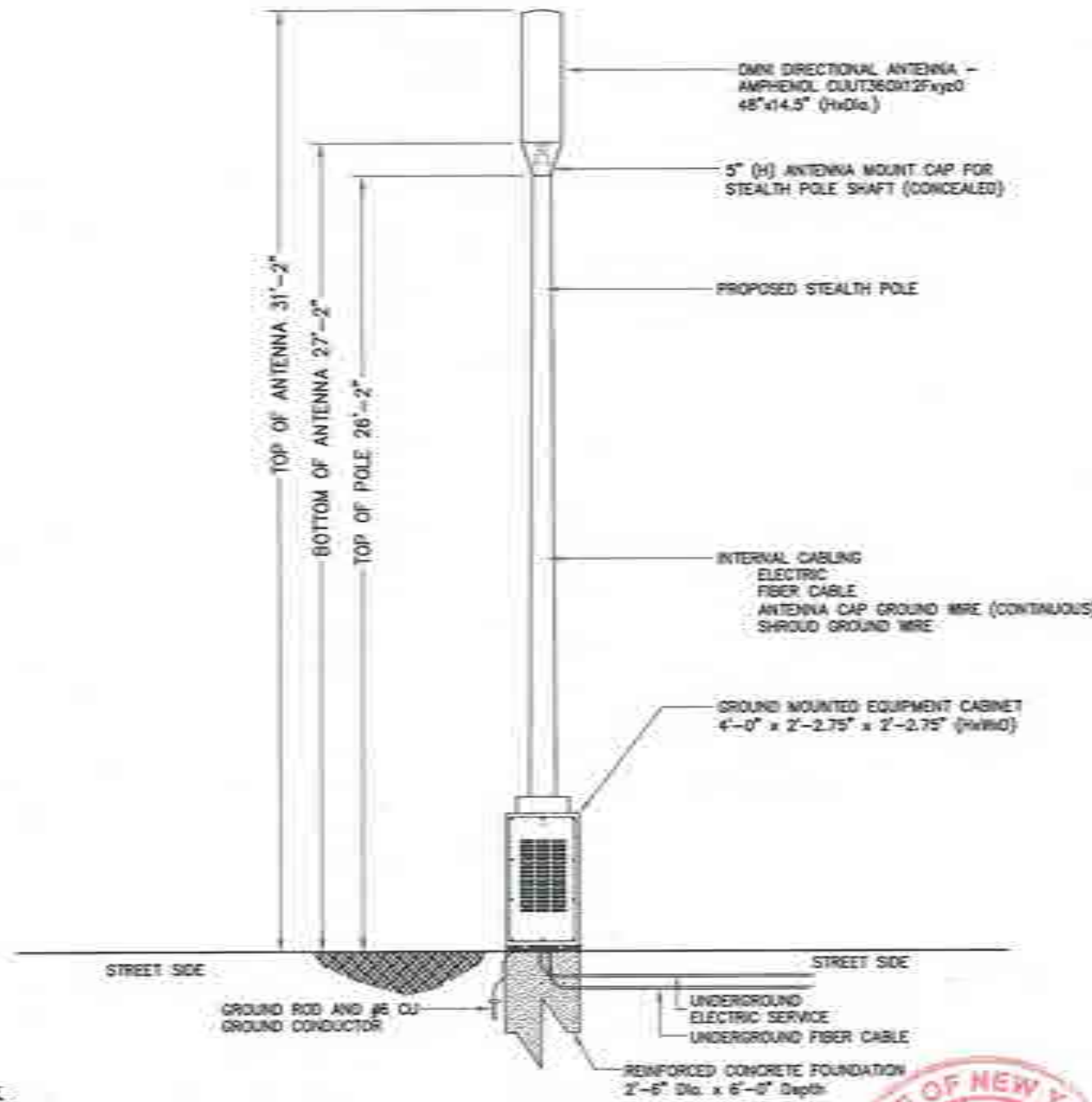
N.T.S.

TOP VIEW OF POLE

QUADRANT LOCATION OF EQUIPMENT



(Street Side)



**POLE DETAIL**

LOOKING WEST





Coors Castle NC-East LLC  
14-16 Whitcomb Esplanade  
Whitcomb, New York 11111  
Tel: 913-904-2885  
Fax: 718-904-2895

Project Title  
**PROJECT 336087**  
NODE NUMBER 0045 LAUREL 3687  
250 STILLWELL LANE  
N/W/C OF HOLLY LANE AND STILLWELL LANE  
LAUREL HOLLOW, NEW YORK, 11791  
VILLAGE OF LAUREL HOLLOW

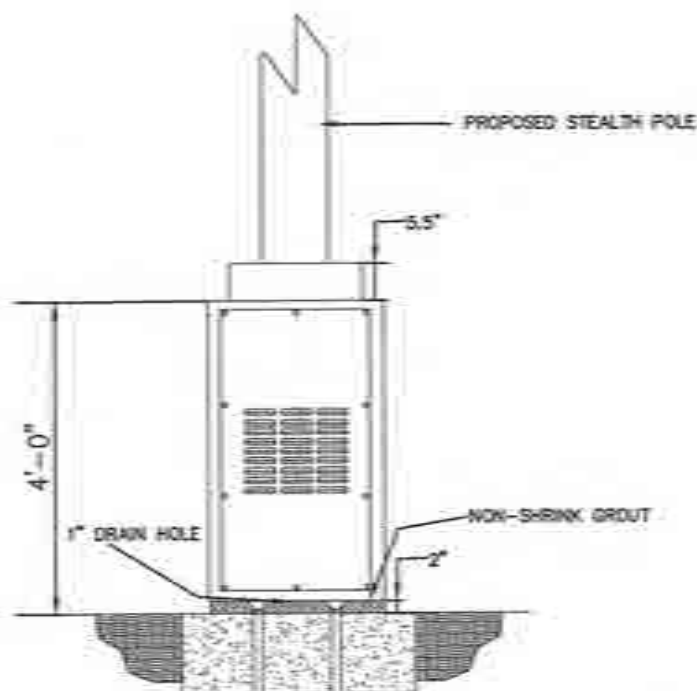
Current Issue: Doherty

4 / 30 / 18

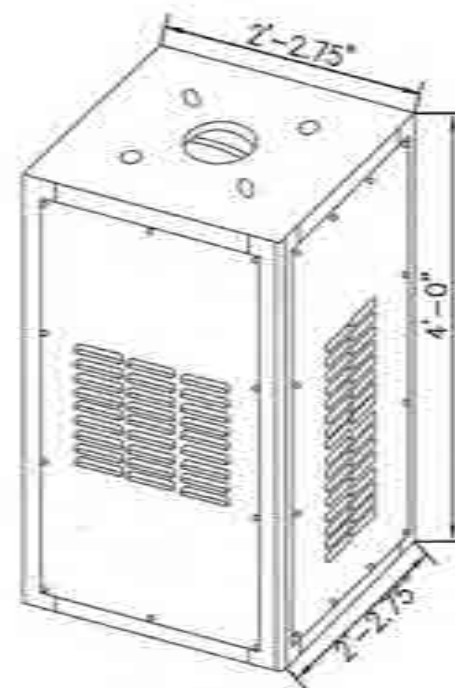
Permit Submission

| 7    | 4/24/98  | Per Crow Castle Comments. |
|------|----------|---------------------------|
| 8    | 4/23/98  | Per PE Comments.          |
| 9    | 4/21/98  | Per Crow Castle Comments. |
| 4    | 4/20/98  | Per Crow Castle Comments. |
| 3    | 3/30/97  | Per Crow Castle Comments. |
| 2    | 11/17/96 | Per Crow Castle Comments. |
| 1    | 11/11/96 | Per Crow Castle Comments. |
| Rev. | Date     | Description               |

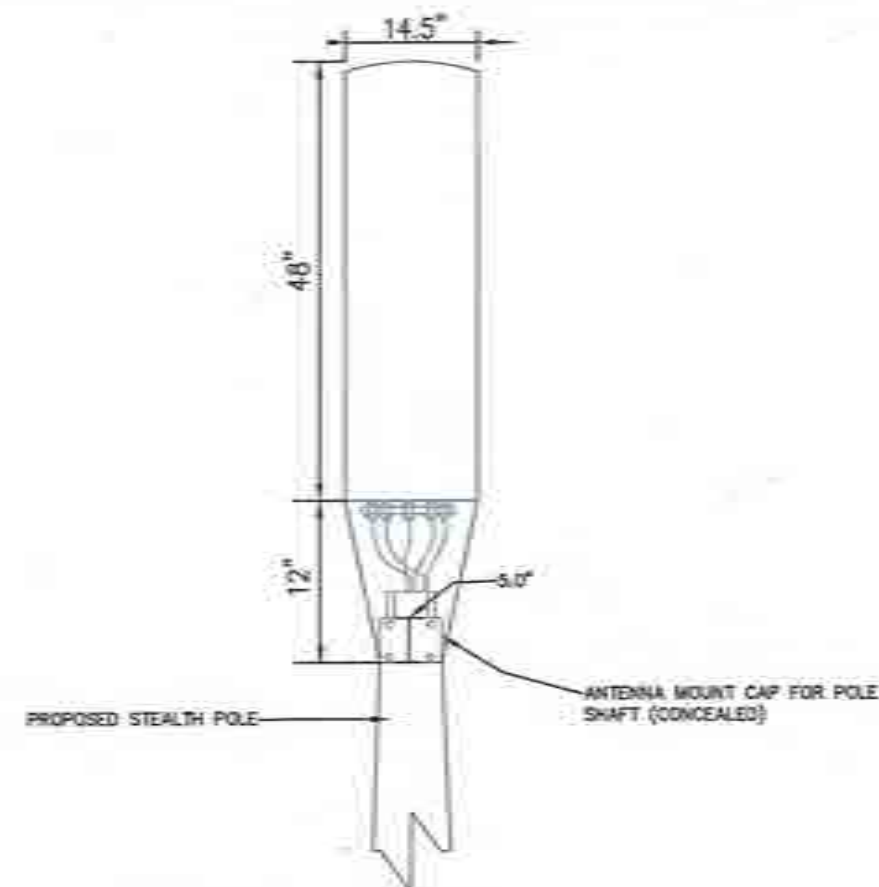
Comments:




**ELEVATION VIEW**



EQUIPMENT CABINET (BASE)

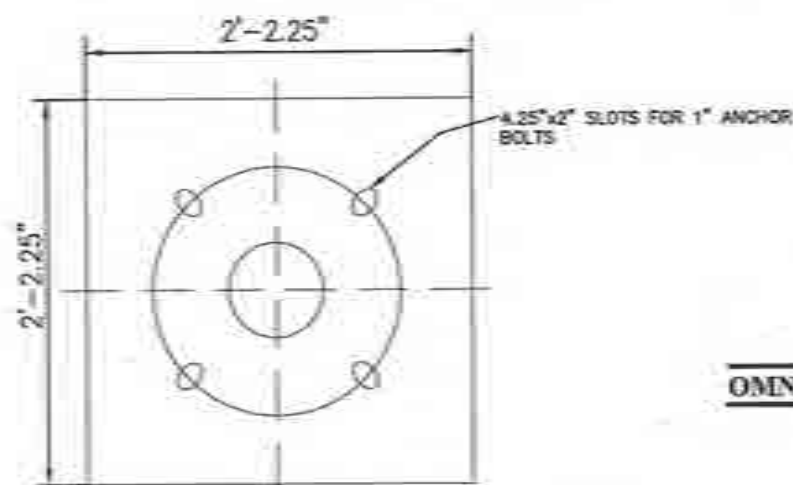


### ANTENNA MOUNTING DETAIL

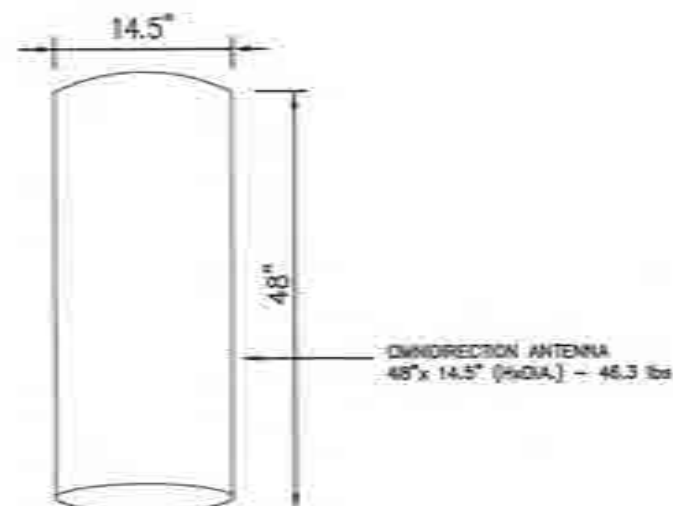


RF ALERT SIGN  
TO BE INSTALLED ON  
SHROUD ASSEMBLY

## RF ALERT SIGN



### BASE PLATE DETAIL



### OMNI DIRECTIONAL ANTENNA



RF ALERT SIGN

Plants Approved By \_\_\_\_\_



Rep. Vincent Rabbione (TEL917-563-3668)

Plots Prepared By



Engineering, Surveying  
& Landscape Architecture, PC

Transportation  
 Land Development  
 Environmental Services

100 Music Parkway, Suite 115  
Hempstead, New York 11550  
616 762-3400 • FAX 616 813-2

|                       |                      |                   |
|-----------------------|----------------------|-------------------|
| HR Report No. 2887531 | Report by S.I.L.     | Requested by S.K. |
| HR directed by S.I.L. | Approved by S.K.     |                   |
| Date: Ac. Month       | Date: April 20, 2008 |                   |

Drawing Title:  
Crown Castle

Node Member 0045: LNSB, N6BT

Drawing Number: \_\_\_\_\_ Sheet No: \_\_\_\_\_

C-3

Sheet No  
3 of 3

Node Number  
CNAS LINE NUMBER





## DO NOT SCALE DRAWINGS

CONTRACTOR SHALL VERIFY ALL PLANS AND EXISTING CONDITIONS AND CONDITIONS ON THE JOB SITE AND SHALL IMMEDIATELY NOTIFY THE OWNER BY WRITING OF ANY DISCREPANCIES BEFORE PROCEEDING WITH THE WORK OR BE RESPONSIBLE FOR SAME.



Chenier Capital Management LLC  
36-38 Whitestone Expressway  
Whitestone, New York 11377  
Tel: 917-523-3888  
Fax: Tel: 404-7095

## MODE NUMBER 0045 ENCL. 0000

3 PEACOCK LANE  
APPROX. 70 FT WOOD PEACOCK LN  
N/S/O STILLWELL LN  
LAUREL HOLLOW, NEW YORK, 11791  
VILLAGE OF LAUREL HOLLOW

Current issue title

9/19/18

Permit Submitter

|      |          |                            |
|------|----------|----------------------------|
| 6    | 8/19/18  | Per Crown Castle Comments. |
| 8    | 5/17/18  | Per Crown Castle Comments. |
| 5    | 5/2/18   | Per P.E. Comments.         |
| 6    | 4/30/18  | Per Crown Castle Comments. |
| 3    | 11/21/17 | Per Crown Castle Comments. |
| 2    | 11/17/16 | Per Crown Castle Comments. |
| 1    | 11/15/16 | Per Crown Castle Comments. |
| Rev. | Date     | Description                |

Plans Approved By:



© 2001 Vincent Robbene (TEL 917-565-3668)

Flora Reported By



ENGINEERING, SURVEYING  
LANDSCAPE ARCHITECTURE  
& GEOLOGY P.C.

Transportation  
Land Development  
Environmental Services  
100 Main Parkway, Suite  
Hawthorne, New York 11  
609.787.1400 • FAX 609.787.1401

|  |                                 |
|--|---------------------------------|
| On request to: <b>Shri S. S. S. S.</b> | Printed by: <b>S. S. S. S.</b>  |
| On request to: <b>S. S. S. S.</b>      | Printed by: <b>S. S. S. S.</b>  |
| Date: <b>As Noida</b>                  | Date: <b>September 29, 2018</b> |

**Growing Type**

Crown Castle

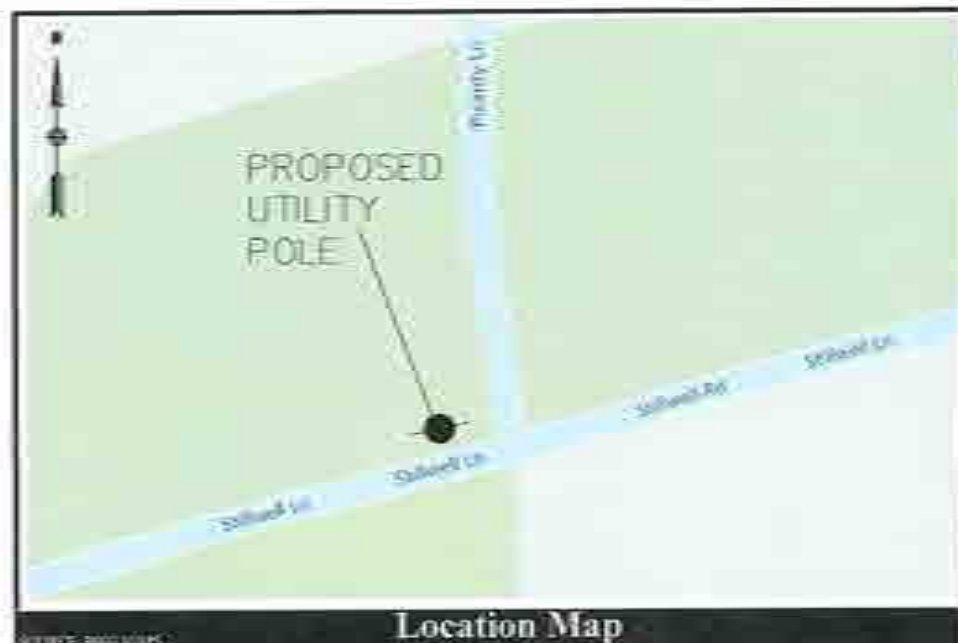


Node Number: 00003 LM3L 10/91

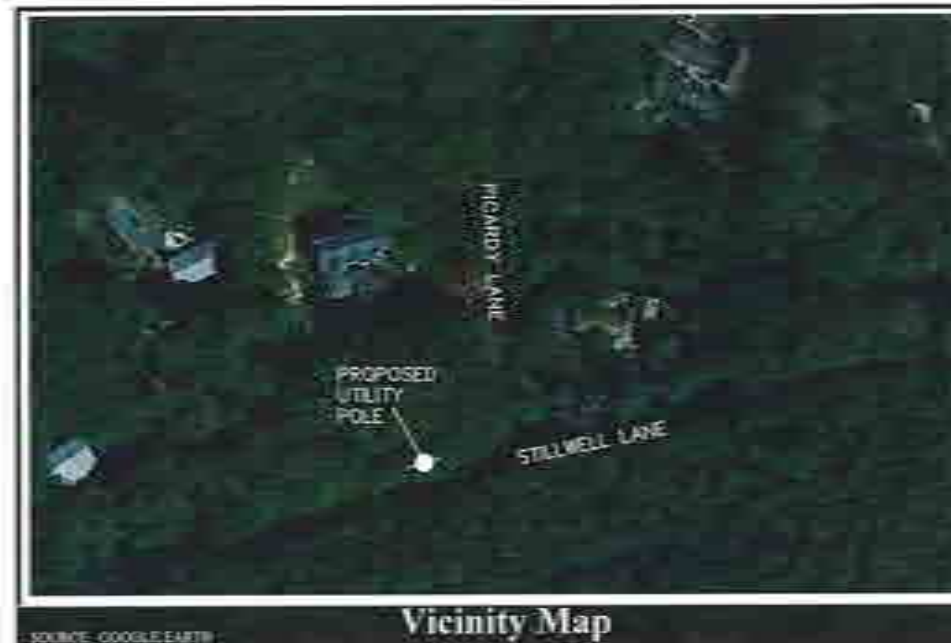
**Growing Number**

C-1

Sheet No  
1 of 3

Node Number  
K0145 LANE 1000

### Location Map



### Vicinity Map

### Project Description

THE PROPOSED CURBING OF THE PLACEMENT AND OVERLAP OF ANTIHAIL AND ASSOCIATED DOWNPIPE CABBETS AND CHUTES ON A PROPOSED WOOD STEEL FRAME, THE PROPOSED ANCHORS, WILL BE INSTALLED ON TOP OF THE PILE AND THE PROPOSED EQUIPMENT AND CABLES WILL BE MOUNTED AND GRACE TO THE ROCK.

## Project Scope

RESEARCH AND ANALYSIS CENTER, FBI, ADVISED THAT THE RESULTS OF FBI LABORATORY SPECIAL ANALYSIS OF THE REMAINS IN ACCORDANCE WITH CONFIDENTIALITY OF THE 2010 RELEASE ACT, ARE BEING FACILITATED BY A LABORATORY WITH Ongoing CONSTRUCTION OF THE BODILY REMAINS OF THE REMAINS OF THE POLICE AND ATTORNEYS WHO WERE KILLED DURING THE 1968 MISSISSIPPIAN CIVIL RIGHTS MARCH. THE RESULTS OF THE ANALYSIS OF THE REMAINS OF THE POLICE AND ATTORNEYS WHO WERE KILLED DURING THE 1968 MISSISSIPPIAN CIVIL RIGHTS MARCH, ARE BEING FACILITATED BY A LABORATORY WITH Ongoing CONSTRUCTION OF THE BODILY REMAINS OF THE REMAINS OF THE POLICE AND ATTORNEYS WHO WERE KILLED DURING THE 1968 MISSISSIPPIAN CIVIL RIGHTS MARCH.


## Code Compliance

ALL WORK AND MATERIALS SHALL BE PERFORMED AND PROVIDED BY ACCORDANCE WITH THE CURRENT EDITIONS OF THE FOLLOWING CODES AS ADOPTED BY THE LOCAL GOVERNING AUTHORITY. EXISTING OR THERE PLANS IS TO BE CONSIDERED AS NOT WORKING OR IN ACCORDANCE WITH THE ABOVE-GOVERNING CODES. ALL CODES WILL BE IDENTIFIED WITH

- |                                  |                                       |
|----------------------------------|---------------------------------------|
| 1. STATE ADMINISTRATIVE CODE     | 7. LOCAL BUILDING CODE                |
| 2. STATE BUILDING CODE           | 8. AIRCRAFT & CEMENT                  |
| 3. JOHNSON-CALIFLITE SAFETY CODE | 9. ORTHOGONAL                         |
| 4. NFPA 400-1998                 | 10. NATIONAL ELECTRIC CODE-NEC        |
| 5. STATE MECHANICAL CODE         | 11. AIRSISTANT-2                      |
| 6. STATE PLUMBING CODE           | 12. INTERNATIONAL BUILDING CODE (IBC) |
| 9. STATE ELECTRIC CODE           |                                       |

## Sheet Index

| Number | Drawing Title             | Letter Issue |
|--------|---------------------------|--------------|
| C-1    | Plan Sheet                | 000000       |
| C-2    | CH&D Pole Signage Profile | 000000       |
| C-3    | Construction Details      | 000000       |



Location Photo

## Project Summary

|                              |  |
|------------------------------|--|
| COMPANY:                     | CHRYSLER CREDIT FINANCIAL LLC  |
| PROPERTY:                    | 70000  |
| YEAR:                        | 2005-2006, 2007  |
| LATITUDE:                    | 40.54081   |
| LONGITUDE:                   | -74.00041  |
| STREET ADDRESS:              | 77 FLEMING AVE   |
| CITY/STATE:                  | LAGUERRE, NEW YORK   |
| ZIP/ZIP4:                    | 11942-0000 / 11942-0000  |
| WIDE:                        | 300W   |
| WELL TYPE:                   | WOOD-CRISTY POLE   |
| WELL OWNER:                  | CHRYSLER CREDIT  |
| ANTENNA-CENTER HEIGHT:       | 47'4" AGL  |
| ANTENNA-TOWER ANTENNA:       | N/A  |
| POWER TO FEED:               | UNKNOW   |
| WELL ACCESS:                 | STREET ACCESS  |
| WELL LOCATION & DESCRIPTION: | APPROXIMATELY 10 FEET WEST OF<br>POLYMER LANE, NORTH SIDE OF<br>77 FLEMING AVE |

### Property Information







Center Castle NC Bar LLC  
1616 Wilmington Expressway  
Wilmington, N.C. 28403  
Tel: 910-353-3000  
Fax: 910-353-7700

Project Title  
**PROJECT 336087**  
NOTE NUMBER 0045 ENCL 0493  
3 PCARDY LANE  
APPROX. 70 FT WID PCARDY LN  
NSIO STEELWELL LN  
LAUREL HOLLOW, NEW YORK, 11784  
VILLAGE OF LAUREL HOLLOW

Current Issue Date:

9/19/18

Printed: 5/26/2010

|      |         |                           |
|------|---------|---------------------------|
|      |         |                           |
|      |         |                           |
| 6    | 3/19/08 | Per Open Credit Comments. |
| 5    | 3/17/08 | Per Open Credit Comments. |
| 5    | 3/5/08  | Per P.E. Comments.        |
| 4    | 4/30/08 | Per Open Credit Comments. |
| 3    | 3/13/17 | Per Open Credit Comments. |
| 2    | 3/17/04 | Per Open Credit Comments. |
| 1    | 3/16/04 | Per Open Credit Comments. |
| Res. | Total   | Geographic:               |

Concomitant

Plans Approved By:



— **Buyer:** Michael Robbins (TEL917-363-3668)

Plans Prepared By



ENGINEERING, SURVEYING,  
LANDSCAPE ARCHITECTURE  
& GEOLOGY, P.C.

100 Water Parkway, Suite 105  
Rye, New York 10580  
(516) 767-3400 • FAX (516) 611-7145

|                 |               |              |
|-----------------|---------------|--------------|
| ISSN: 0000-0000 | Volume: 5.1.1 | Number: 5.1. |
| ISSN: 0000-0000 | Volume: 5.1.1 | Number: 5.1. |
| ISSN: 0000-0000 | Volume: 5.1.1 | Number: 5.1. |

Continued

Crown Castle

© 2000 John Wiley & Sons, Inc.

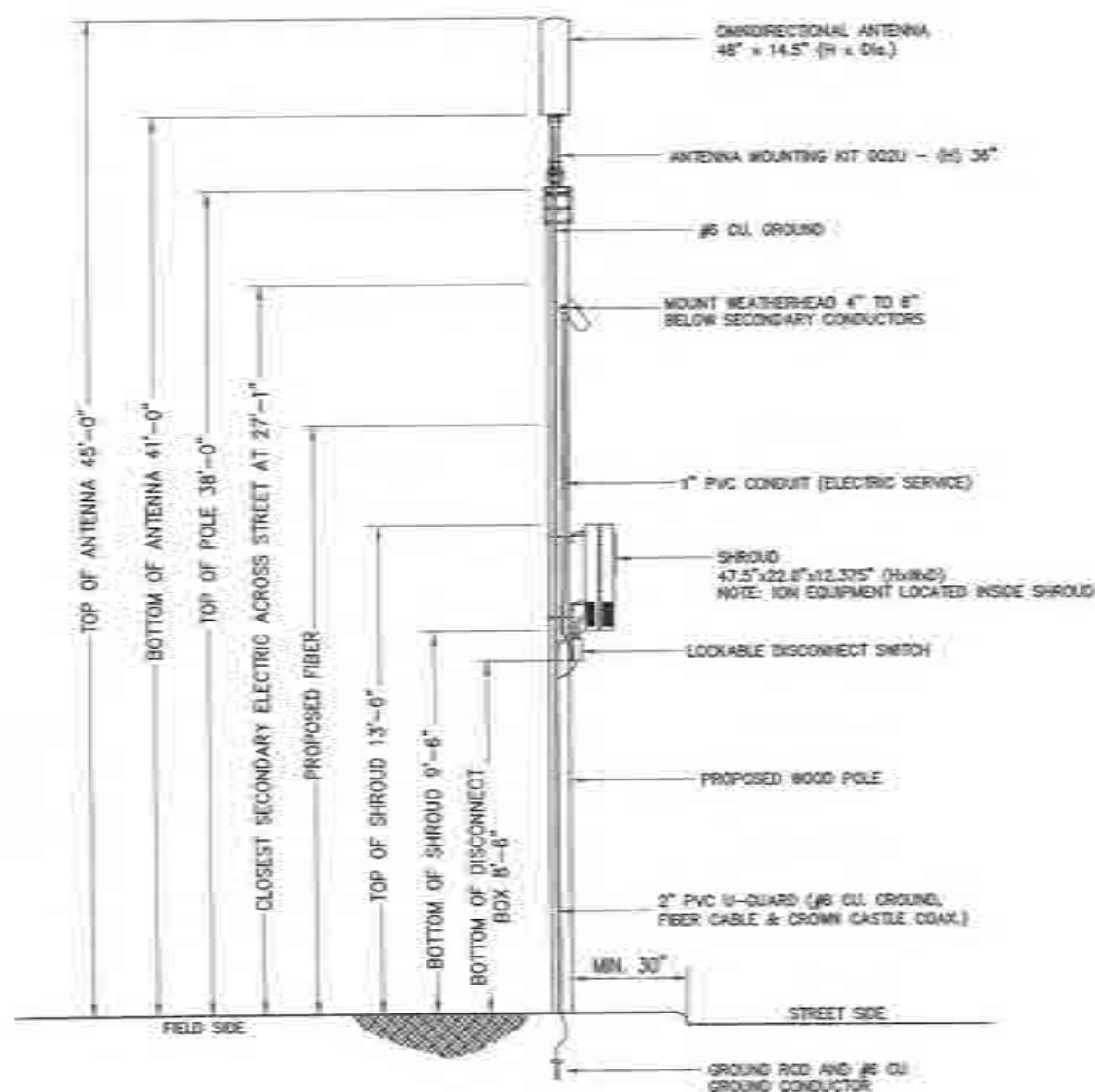
Naft Number: UD45 UNISL N681

Deborah M. Stender

C-2

Sheet No. \_\_\_\_\_

2 of 3

Node Number:  
0045 1352 389

### POLE DETAIL

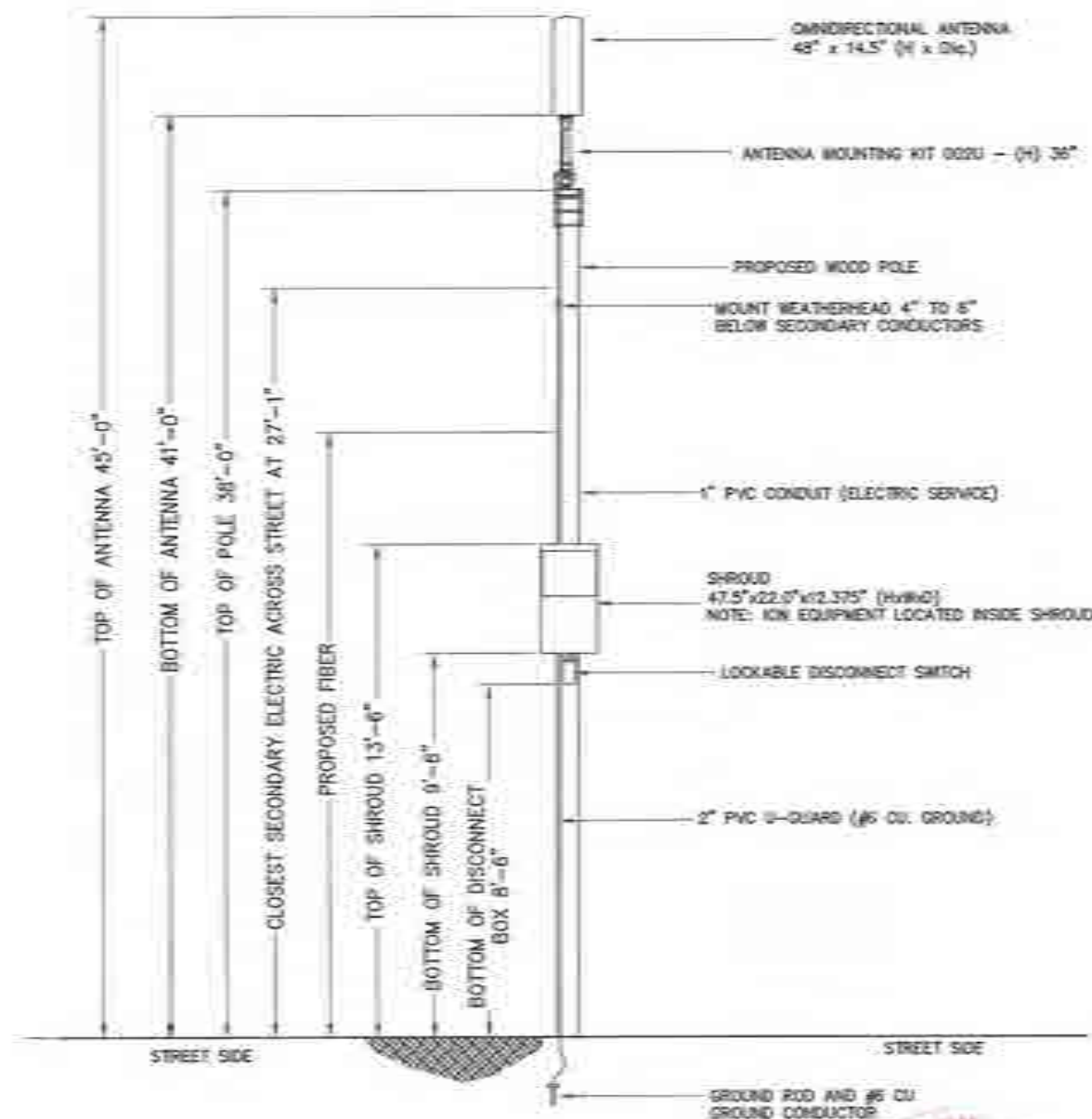
LOOKING NORTHEAST

2003 年第 1 期

TOP VIEW OF POLE

QUADRANT LOCATION  
OF EQUIPMENT

(Street Side)



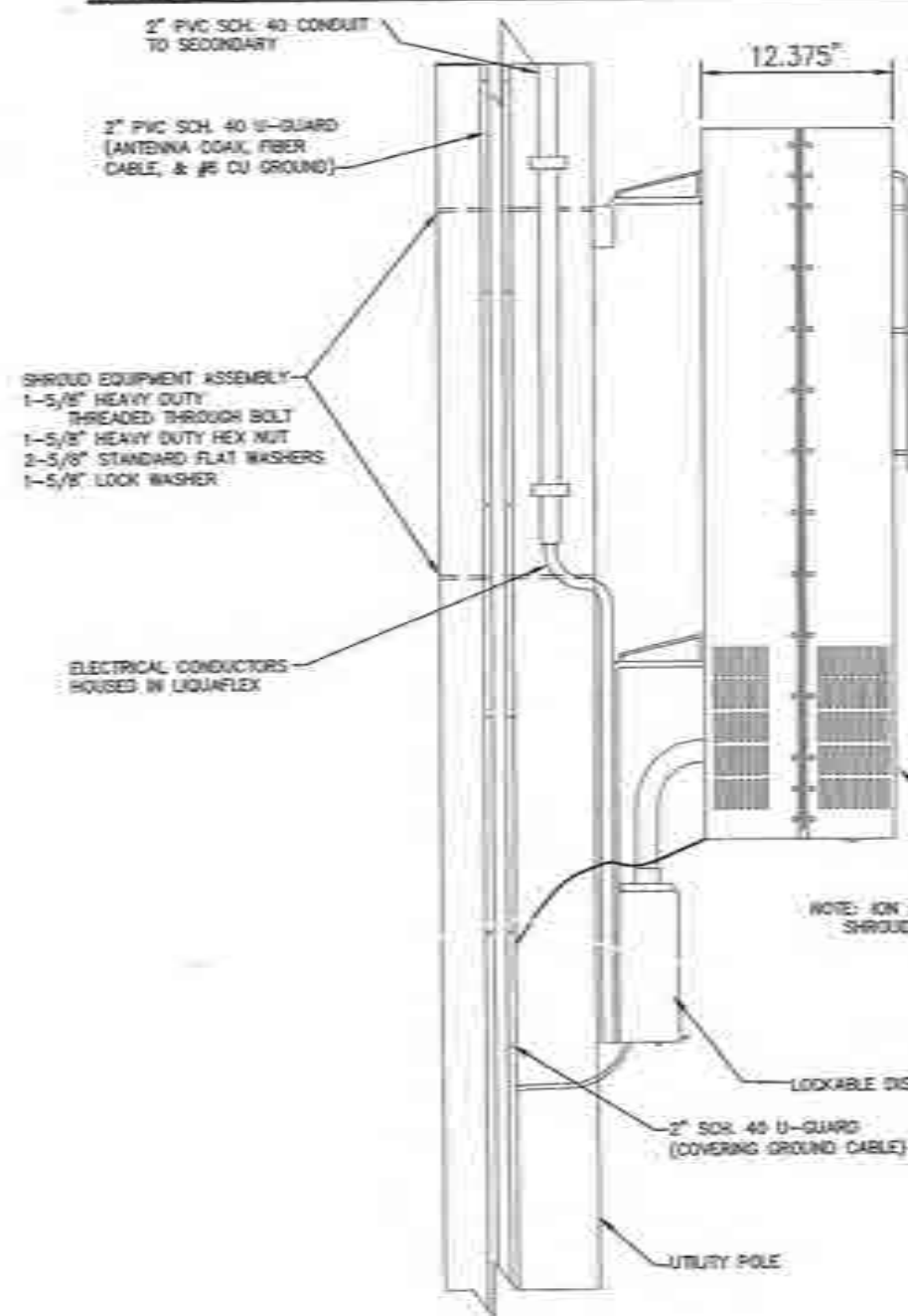
### POLE DETAIL

**LOCATING SOUTHWEST**


10







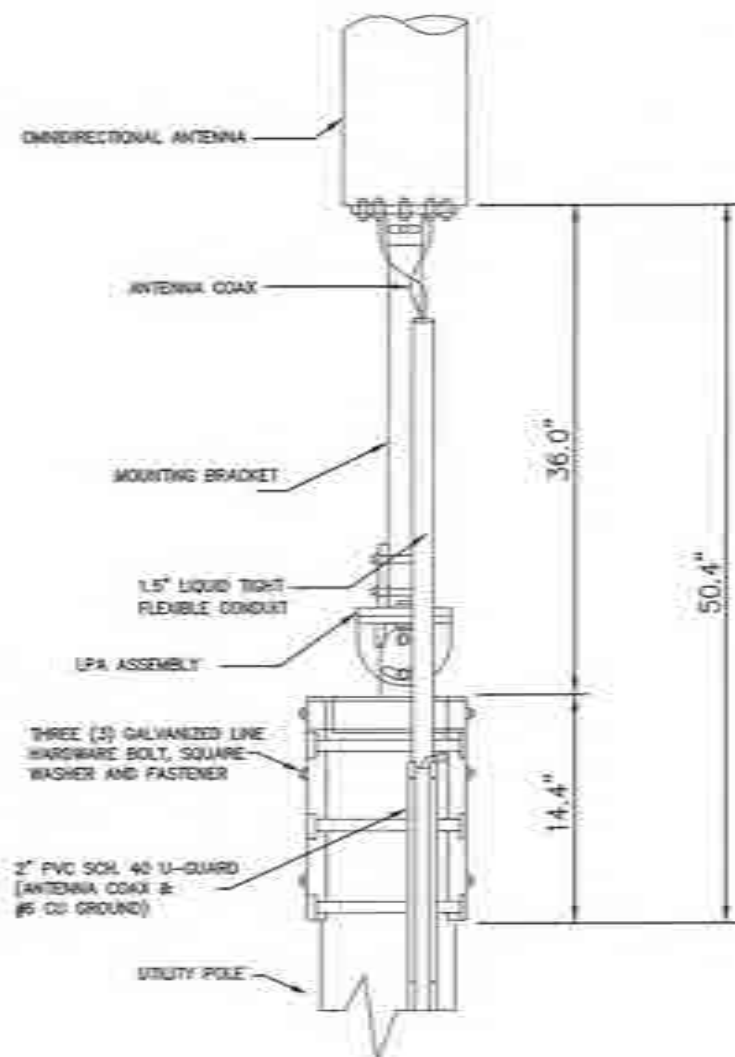
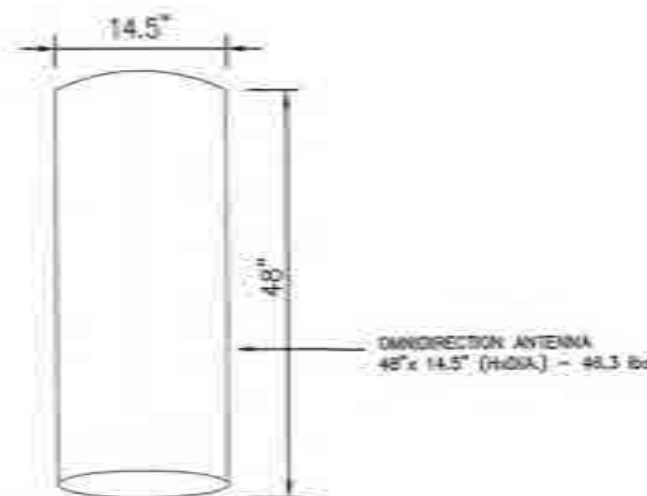
EQUIPMENT MOUNTING DETAIL #1



RF ALERT SIGN

SHROUD KIT

OMNI DIRECTIONAL ANTENNA



ANTENNA MOUNTING DETAIL #1



RF ALERT SIGN



Crown Castle Wireless LLC  
16-16 Williamson Engineering  
Whisper, New York 12097  
Tel: 917-443-3000  
Fax: 718-453-2910

Project Title  
**PROJECT 336087**  
Node Number ODAS\_LNBSL\_NBR1  
5 PICAARDY LANE  
APPROX. 70 FT WID PICAARDY LN  
MSO/STILLWELL LN  
LAUREL HOLLOW, NEW YORK, 12796  
VILLAGE OF LAUREL HOLLOW

Current Issue Date:  
**9/19/18**

Permit Submission

| Rev | Date     | Description               |
|-----|----------|---------------------------|
| 1   | 09/19/18 | Per Crown Castle Comments |
| 2   | 09/19/18 | Per Crown Castle Comments |
| 3   | 09/19/18 | Per Crown Castle Comments |
| 4   | 09/19/18 | Per Crown Castle Comments |
| 5   | 09/19/18 | Per P.E. Comments         |
| 6   | 09/19/18 | Per Crown Castle Comments |
| 7   | 09/19/18 | Per Crown Castle Comments |
| 8   | 09/19/18 | Per Crown Castle Comments |

Plans Approved By:



For: Vincent Robbese [TEL: 917-563-3668]

Plans Prepared By:



ENGINEERING, SURVEYING  
LANDSCAPE ARCHITECTURE  
& GEOLOGY, P.C.

Registration:  
Land Development  
Environmental Services  
100 Motor Parkway, Suite 125  
Wayne, New York 12796  
TEL: 845-240-0000 FAX: 845-811-2942

|                 |                 |                 |
|-----------------|-----------------|-----------------|
| Revised By: 012 | Revised By: 012 | Revised By: 012 |
| Revised By: 012 | Revised By: 012 | Revised By: 012 |

Drawing Title:  
**Crown Castle**

Node Number ODAS\_LNBSL\_NBR1  
Drawing Number

**C-3**

Sheet No.  
3 of 3  
Node Number  
ODAS\_LNBSL\_NBR1





### General Contractor Notes

#### DO NOT SCALE DRAWINGS

CONTRACTOR SHALL VERIFY ALL PLANS AND EXISTING CONDITIONS AND CONDITIONS ON THE JOB SITE AND SHALL IMMEDIATELY NOTIFY THE ENGINEER IN WRITING OF ANY DISCREPANCIES BEFORE PROCEEDING WITH THE WORK OR BE RESPONSIBLE FOR SAME.



## PROJECT 336087 ODAS\_LNISL\_N692 471 COLD SPRING ROAD

(APPROX. 400 FEET S/O SHADY LANE, W/S/O COLD SPRING ROAD)  
LAUREL HOLLOW, NY 11791  
JURISDICTION: VILLAGE OF LAUREL HOLLOW



Crown Castle NY East LLC  
14-18 Whitestone Expressway  
Whitestone, New York 11357  
Tel: 800-925-3688  
Fax: 718-421-0191

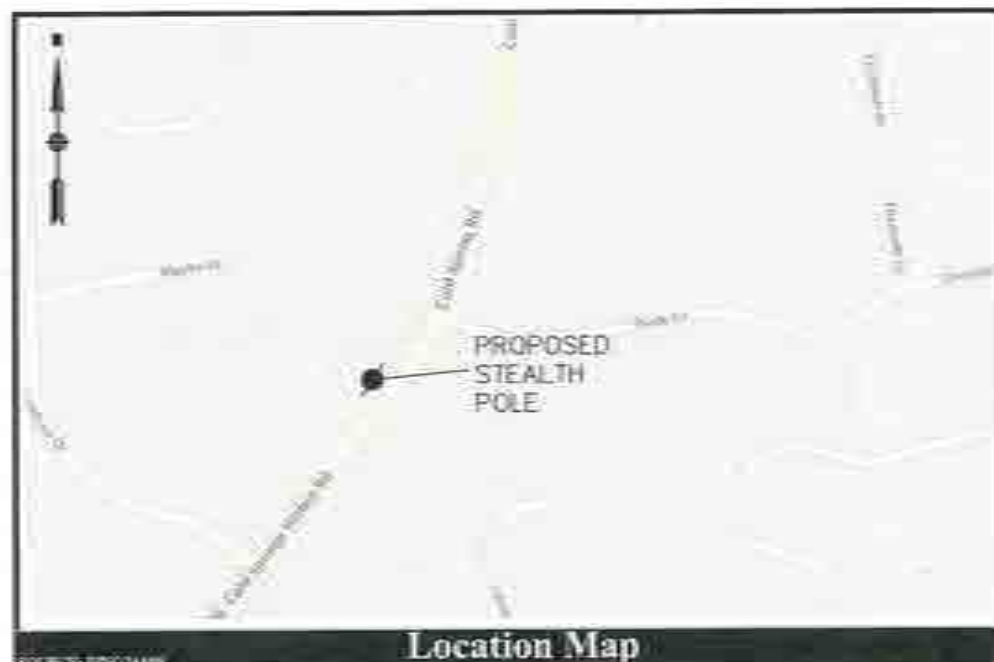
Project Title  
**PROJECT 336087**  
NODE NUMBER ODAS\_LNISL\_N692  
471 COLD SPRING LANE  
APPROX. 400 FEET S/O SHADY LANE,  
W/S/O COLD SPRING LANE  
LAUREL HOLLOW, NEW YORK, 11791  
VILLAGE OF LAUREL HOLLOW

Current Issue Date:

4/30/18

Permit Submission

| Rev       | Date     | Description               |
|-----------|----------|---------------------------|
| 7         | 4/26/18  | Per Crown Castle Comments |
| 6         | 4/13/18  | Per PE Comments           |
| 5         | 4/11/18  | Per Crown Castle Comments |
| 4         | 4/10/18  | Per Crown Castle Comments |
| 3         | 3/22/17  | Per Crown Castle Comments |
| 2         | 10/17/16 | Per Crown Castle Comments |
| 1         | 10/13/16 | Per Crown Castle Comments |
| Rev       | Date     | Description               |
| Comments: |          |                           |



Location Map



Vicinity Map

### Project Description

THE PROJECT CONSISTS OF THE PLACEMENT AND OPERATION OF ANTENNAS AND ASSOCIATED EQUIPMENT CABINETS AND CABLES ON A PROPOSED STEALTH POLE. THE PROPOSED ANTENNAS WILL BE MOUNTED ON TOP OF THE POLE AND THE PROPOSED EQUIPMENT AND CABLES WILL BE MOUNTED BELOW GRADE TO THE POLE.

### Project Scope

INSTALL 1 PLEIN RFP POLE TO PROPOSED POLE. INSTALL 2000 LB OR HIGHER RATED AND ALL ASSOCIATED BRACKETS IN ACCORDANCE WITH CONSTRUCTION SPECIFICATIONS. REARRANGE ANY EXISTING UTILITIES IN ACCORDANCE WITH GOVERNING CONSTRUCTION REGULATIONS. DISPOSITION OF THE PROPOSED STEALTH POLE AND ATTACHMENTS WILL BE FIELD VERIFIED BY VEH. THE POLE OWNER AND/OR ITS LICENSEE ARE NOT EXCLUDED FROM ALTERING THE POLE AND/OR ATTACHMENTS TO SHARE SUBSEQUENT TO THESE MEASUREMENTS.

### Code Compliance

ALL WORK AND MATERIALS SHALL BE PERFORMED AND INSTALLED IN ACCORDANCE WITH THE CURRENT EDITIONS OF THE FOLLOWING CODES AS ADOPTED BY THE LOCAL GOVERNING AUTHORITY. NOTING IN THESE PLANS IS TO BE CONSIDERED TO PERFORM WORK NOT CONFORMING TO THE AGENCIES GOVERNING CODES. ALL CODES WILL BE COMPLIED WITH.

- |                                  |  |
|----------------------------------|--|
| 1. STATE ADMINISTRATIVE CODE     | 1. LOCAL BUILDING CODE                             |
| 2. STATE BUILDING CODE           | 2. MUNICIPAL & COUNTY ORDINANCES                   |
| 3. AMERICAN NATIONAL SAFETY CODE | 3. NATIONAL ELECTRICAL CODE (NEC)                  |
| 4. STATE ELECTRICAL CODE         | 4. NATIONAL FIRE PROTECTION ASSOCIATION (NFPA) 70E |
| 5. STATE FIRE PROTECTION CODE    | 5. INTERNATIONAL BUILDING CODE (IBC)               |
| 6. STATE ELECTRICAL CODE         |  |

### Sheet Index

| Sheet | Sheet Title                    | Sheet No. |
|-------|--------------------------------|-----------|
| C-1   | Site Plan                      | 100000    |
| C-2   | Utility Pole Equipment Profile | 100000    |
| C-3   | Construction Details           | 100000    |



Location Photo

### Project Summary

|                              |   |
|------------------------------|---|
| OWNER:                       | CROWN CASTLE NY EAST LLC  |
| PROJECT:                     | STREET  |
| POLE:                        | ODAS_LNISL_N692   |
| LOCATION:                    | W/SHADY   |
| ADDRESS:                     | 471 COLD SPRING ROAD  |
| CITY, STATE:                 | LAUREL HOLLOW, NEW YORK   |
| JURISDICTION:                | VILLAGE OF LAUREL HOLLOW  |
| POLE #:                      | NEW   |
| POLE TYPE:                   | ANTENNA STEALTH POLE  |
| POLE OWNER:                  | CROWN CASTLE  |
| ANTENNA CENTER HEIGHT:       | 30'-0" HIG.   |
| ANTENNA FOR ANTENNA:         | N/A   |
| POWER TO POLE:               | UNDERGROUND   |
| POLE ADDRESS:                | STREET ADDRESS  |
| POLE LOCATION & DESCRIPTION: | APPROXIMATELY 400 FEET SOUTH OF SHADY LANE, WEST SIDE OF COLD SPRING ROAD |

Property Information

Plans Approved By:



By: Vincent Robbiano (TEL: 917-563-3688)

Plans Prepared By:



Engineering, Surveying  
& Landscape Architecture, P.C.

Transportation  
Land Development  
Environmental Services  
100 Main Parkway, Suite 101  
Hempstead, New York 11549  
TEL: 781-540-1100 • FAX: 781-540-1101

|             |             |             |
|-------------|-------------|-------------|
| Drawn By:   | Drawn By:   | Drawn By:   |
| Checked By: | Checked By: | Checked By: |
| Scale:      | As Noted    | Scale:      |
| Date:       | As Noted    | Date:       |

Drawing Title:  
Crown Castle

Node Number ODAS\_LNISL\_N692

Drawing Number: C-1

Sheet No.  
1 of 3

Node Number  
ODAS\_LNISL\_N692





Crown/Castle NO Inc./LLC  
114-11 Willets Expressway  
Whiteland, New York 11112  
Tel: 516-363-3690  
Fax: 516-363-7090

Project Title  
**PROJECT 336087**  
NODE NUMBER 0045\_LINSL\_NBR2  
471 COLD SPRING LANE  
APPROX. 400 FEET S/O SEADY LANE,  
W/S/O OF COLD SPRING LANE  
LAUREL HOLLOW, NEW YORK, 11791  
VILLAGE OF LAUREL HOLLOW

Current issue: October

4 / 30 / 18

Permit Submission

|  | Rev | Date     | Description                |
|--|-----|----------|----------------------------|
|  | 7   | 4/30/18  | Per Owen: Update Comments. |
|  | 6   | 4/13/18  | Per PE Comments.           |
|  | 5   | 4/6/18   | Per Owen: Update Comments. |
|  | 4   | 4/10/18  | Per Owen: Update Comments. |
|  | 3   | 3/22/17  | Per Owen: Update Comments. |
|  | 2   | 1/17/16  | Per Owen: Update Comments. |
|  | 1   | 11/15/16 | Per Owen: Update Comments. |

Plans Approved By:



From: Vincent Robbette (TEL917-563-3668)

Plots: Prescribed Grazing



Engineering, Surveying  
& Landscape Architecture, PC

**Transportation  
Land Development  
Environmental Services**  
100 Motor Parkway, Suite 125  
Glenpage, New York 11738  
609.767.3400 • FAX 609.693.2549

|                         |               |                 |
|-------------------------|---------------|-----------------|
| Est. Order no. 20025-01 | Order by S.H. | Product by S.H. |
|-------------------------|---------------|-----------------|

|                |        |             |      |
|----------------|--------|-------------|------|
| Not checked by | S.I.L. | Approved by | S.E. |
|----------------|--------|-------------|------|

|          |                     |
|----------|---------------------|
| As Noted | Page April 30, 2008 |
|----------|---------------------|

Drawing Title:  
Crown Castle

Utility Pole Equipment Profiles

File Number DDAS ENTSL 2467

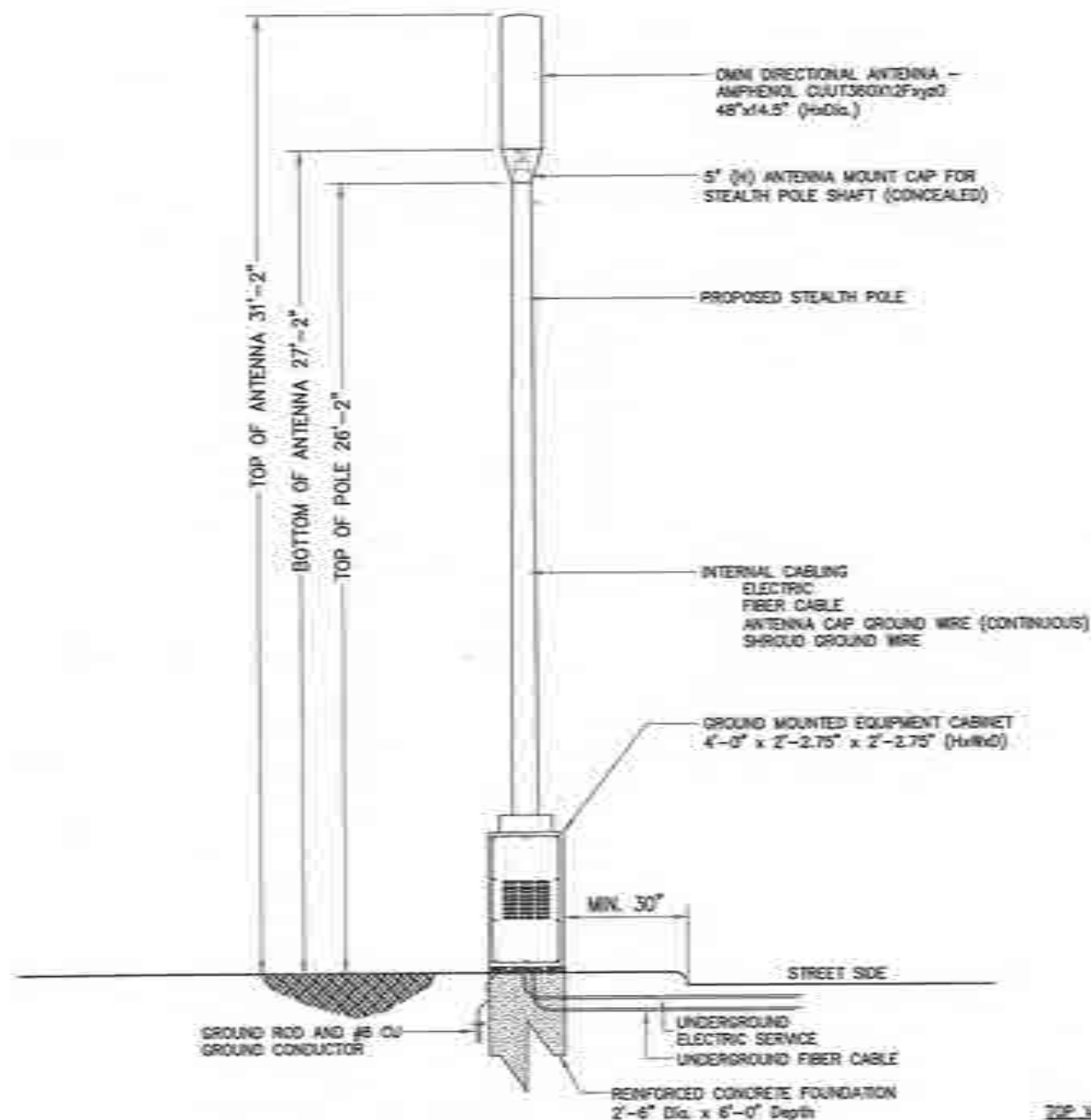
Donating Number

C-2

Sheet No.

2 of 3

Node Number



### POLE DETAIL

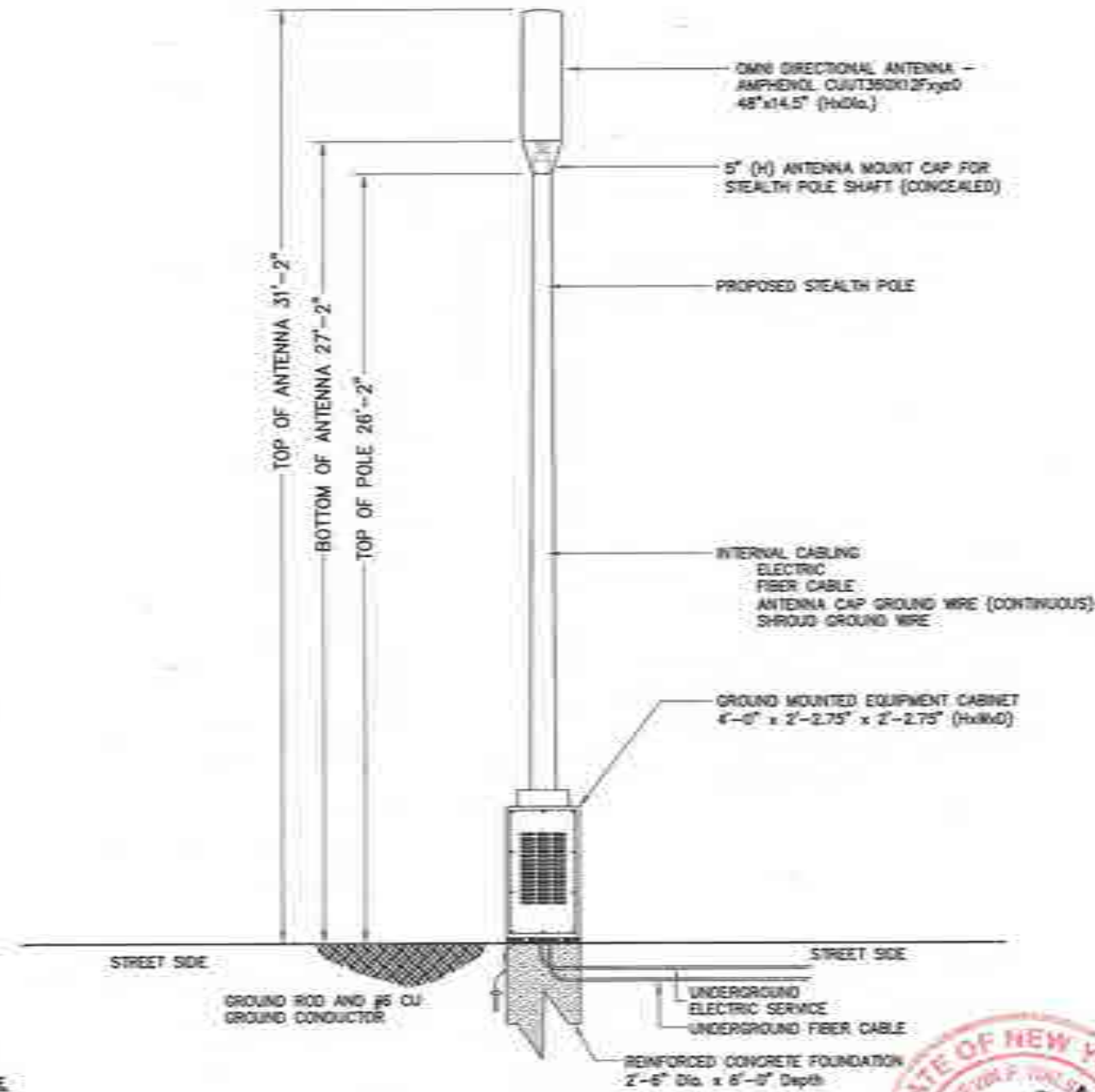
## LOOKING NORTHEAST

545

TOP VIEW OF POLE

QUADRANT LOCATION  
OF EQUIPMENT

(Street Side)



### POLE DETAIL

LOOKING NORTHWEST

— 100 —









## DO NOT SCALE DRAWINGS

CONTRACTOR SHALL VERIFY ALL PLANS AND EXISTING CONDITIONS AND CONDITIONS ON THE JOB SITE AND SHALL IMMEDIATELY NOTIFY THE ENGINEER IN WRITING OF ANY DISCREPANCIES BEFORE PROCEEDING WITH THE WORK OR BE RESPONSIBLE FOR SAME.



PROJECT 336087  
ODAS\_LNISL\_N693  
ACROSS FROM 1 GLEN LANE  
(S/W/C OF OVERLOOK DRIVE AND GLEN LANE)  
LAUREL HOLLOW, NY 11791  
JURISDICTION: VILLAGE OF LAUREL HOLLOW



Crown Cable-NG East LLC  
36-38 Whitestone Expressway  
Whitestone, New York 11357  
Tel: 917-563-5880  
Fax: 718-675-2129

Project Title  
**PROJECT 336087**  
NODE NUMBER: ODA5\_LN05L\_N003  
ACROSS FROM 11 GLEN LANE  
S/W/C OF GLEN LANE AND OVERLOOK DRIVE  
LAUREL HOLLOW, NEW YORK, 11784  
VILLAGE OF LAUREL HOLLOW

Current Issue Date  
5/17/18

Permit Submission

|           |          |                            |
|-----------|----------|----------------------------|
|           |          |                            |
|           |          |                            |
|           |          |                            |
| 4         | 5/27/78  | Per Green Castle Comments. |
| 5         | 5/2/78   | Per P.E. Comments.         |
| 6         | 4/30/78  | Per Green Castle Comments. |
| 3         | 3/29/77  | Per Green Castle Comments. |
| 2         | 11/17/76 | Per Green Castle Comments. |
| 1         | 11/15/76 | Per Green Castle Comments. |
| Rev.      | Date     | Description                |
| Comments: |          |                            |

Phong-Anh Nguyen-Bich



✉ Vincent Robbere (TEL917-563-3688)

Plans Prepared By:



Engineering, Surveying  
& Landscape Architecture, PC

Transportation  
Land Development  
Environmental Services  
100 Motor Parkway, Suite 170  
Great Neck, New York 11738  
516.767.3400 • FAX 516.767.3410

|        |                      |       |     |       |     |
|--------|----------------------|-------|-----|-------|-----|
| File # | 10000000000000000000 | Doc # | 111 | Doc # | 111 |
| Doc #  | 111                  | Doc # | 111 | Doc # | 111 |
| Doc #  | 111                  | Doc # | 111 | Doc # | 111 |
| Doc #  | 111                  | Doc # | 111 | Doc # | 111 |

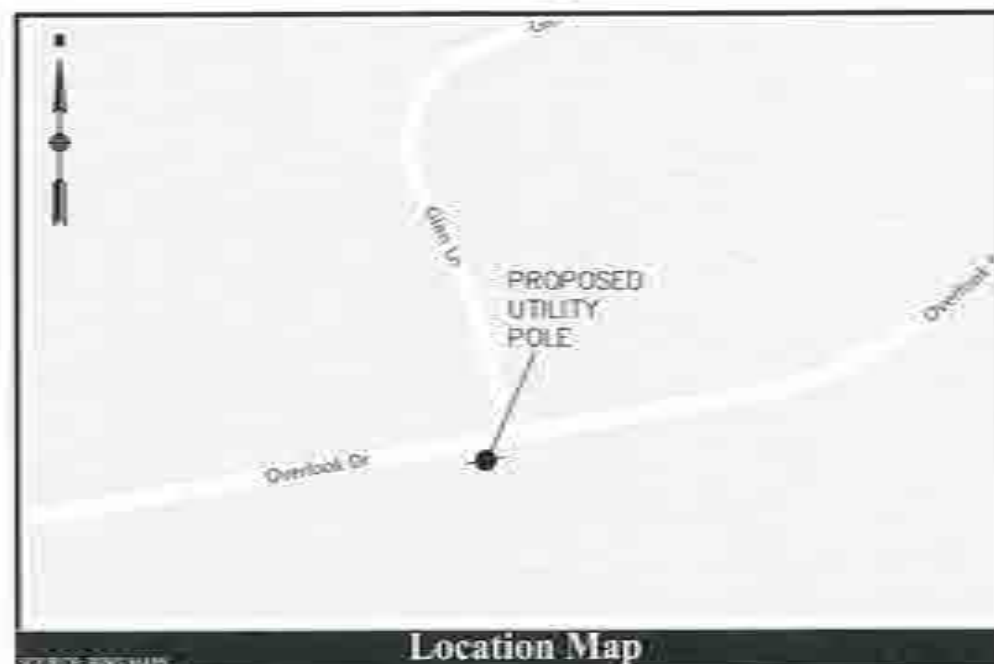
**Crown Castle**

Slide Number: OQAS-EN7SL-1669

|                |  |
|----------------|--|
| Treeing Number |  |
|----------------|--|

C-

Sheet No.  
1 of 3

Node Number:  
KID48 LN051 NOV

### Location Map



### Vicinity Map

### Project Description

THE PROJECT CONSISTS OF THE PLACEMENT AND OPERATION OF ANTENNAS AND ASSOCIATED EQUIPMENT, CARRIES AND CABLES ON A PROPOSED 3000 UTILITY POLE. THE PROPOSED ANTENNA WILL BE MOUNTED ON TOP OF THE POLE AND THE PROPOSED EQUIPMENT AND CABLES WILL BE MOUNTED ALONG A GRADE TO THE POLE.

## Project Scope

[illegible]

## Code Compliance

ALL WORK AND MATERIALS SHALL BE PERFORMED AND INSTALLED IN ACCORDANCE WITH THE CURRENT EDITIONS OF THE FOLLOWING CODES AS ADOPTED BY THE LOCAL GOVERNING AUTHORITY. NOTHING IN THESE PLANS IS TO BE CONSIDERED TO DETRACT FROM ANY REQUIREMENTS OF THE ABOVE-CITING CODES. ALL CODES WILL BE COMPLIED WITH.

- |                              |                              |
|------------------------------|------------------------------|
| 1. STATE ADMINISTRATIVE CODE | 7. SOCIAL BUILDING CODE      |
| 2. STATE BUILDING CODE       | 8. MARINE AND COUNTY         |
| 3. ANNUAL C-FLIR SHORTY CODE | 9. GEORGIAN                  |
| 4. MONTH-10-1995             | 10. NATIONAL BUREAU CODE (N) |
| 5. STATE MECHANICAL CODE     | 11. AND BUREAU II            |
| 6. STATE PLUMBING CODE       | 12. INTERNATIONAL BUILDING   |
| 7. STATE CONSTRUCTION CODE   | 13. CODE (I)                 |

## Sheet Index

| Number | Drawing Title                   | Issue Date |
|--------|---------------------------------|------------|
| C-1    | Title Sheet                     | 06/03/09   |
| C-2    | Utility Pole Equipment Profiles | 01/20/09   |
| C-3    | Construction Details            | 06/03/09   |



### Location Photo

### Project Summary

|                              |   |
|------------------------------|---|
| CUSTOMER:                    | CHRYSLER CREDIT FINANCIAL LLC                 |
| PROJECT:                     | ENHMT   |
| MODE:                        | GOAL STATE_NEW                                |
| LATITUDE:                    | 46.84281                                      |
| LONGITUDE:                   | -74.84881                                     |
| EXACT ADDRESS:               | ACROSS FROM GLEN LANE                         |
| CITY, STATE:                 | LARCH MOUNTAIN, NEW YORK                      |
| JURISDICTION:                | VILLAGE OF LARCH MOUNTAIN                     |
| FOUR:                        | NEW   |
| FOUR TWO:                    | WOOD LANE FOUR TWO                            |
| FOUR OWNER:                  | CHRYSLER CREDIT                               |
| ADDRESS OR COMMENTS:         | ST 4' ALK.                                    |
| ADDRESS FOR ANTENNA:         | N/A   |
| POWER TO POLE:               | OVERHEAD                                      |
| POLE ACCESS:                 | STREET ACCESS                                 |
| POLE LOCATION & DESCRIPTION: | SOUTHWEST CORNER OVERLOOK DRIVE AND GLEN LANE |

### Property Information





Project Title  
**PROJECT 336087**  
NODE NUMBER 0045, L2N3, S851  
ACROSS FROM 1 GLEN LANE  
S'W/C OF GLEN LANE AND OVERLOOK DRIVE  
LAUREL HOLLOW, NEW YORK, 11791  
VILLAGE OF LAUREL HOLLOW

---

Current Issue Date

5/17/18

Permit Submitter

| 6    | 5/11/98 | Per Crown Castle Comments. |
|------|---------|----------------------------|
| 5    | 5/5/98  | Per P.E. Comments.         |
| 4    | 4/20/98 | Per Crown Castle Comments. |
| 3    | 3/26/98 | Per Crown Castle Comments. |
| 2    | 3/10/98 | Per Crown Castle Comments. |
| 1    | 3/5/98  | Per Crown Castle Comments. |
| Rev. | Date    | Description                |

Comments:

Plans Approved By \_\_\_\_\_



Dr. Vincent Robbins (TEL: 917-563-3658)

Plans Prepared By:



Engineering, Surveying  
& Landscape Architecture, PC

2000

### Land Development

**Financial Service**

1000 Midway Parkway, Suite 100  
Birmingham, AL 35203

ATL 404 5400 • FAX 404 5400 1111

|             |              |
|-------------|--------------|
| Project No. | Contract No. |
|-------------|--------------|

|             |     |     |
|-------------|-----|-----|
| OD Input: 3 | 3.1 | 3.1 |
| OD Input: 3 | 3.1 | 3.1 |

|       |            |                  |
|-------|------------|------------------|
|       | 9.51       | 9.6              |
| Date: | 04-10-2018 | Date: 04-10-2018 |

Received: 11 April 2019; Accepted: 1 May 2019; Published: 2 May 2019

Ordering info

Crown Castle

### Utility Pole Equipment Profile

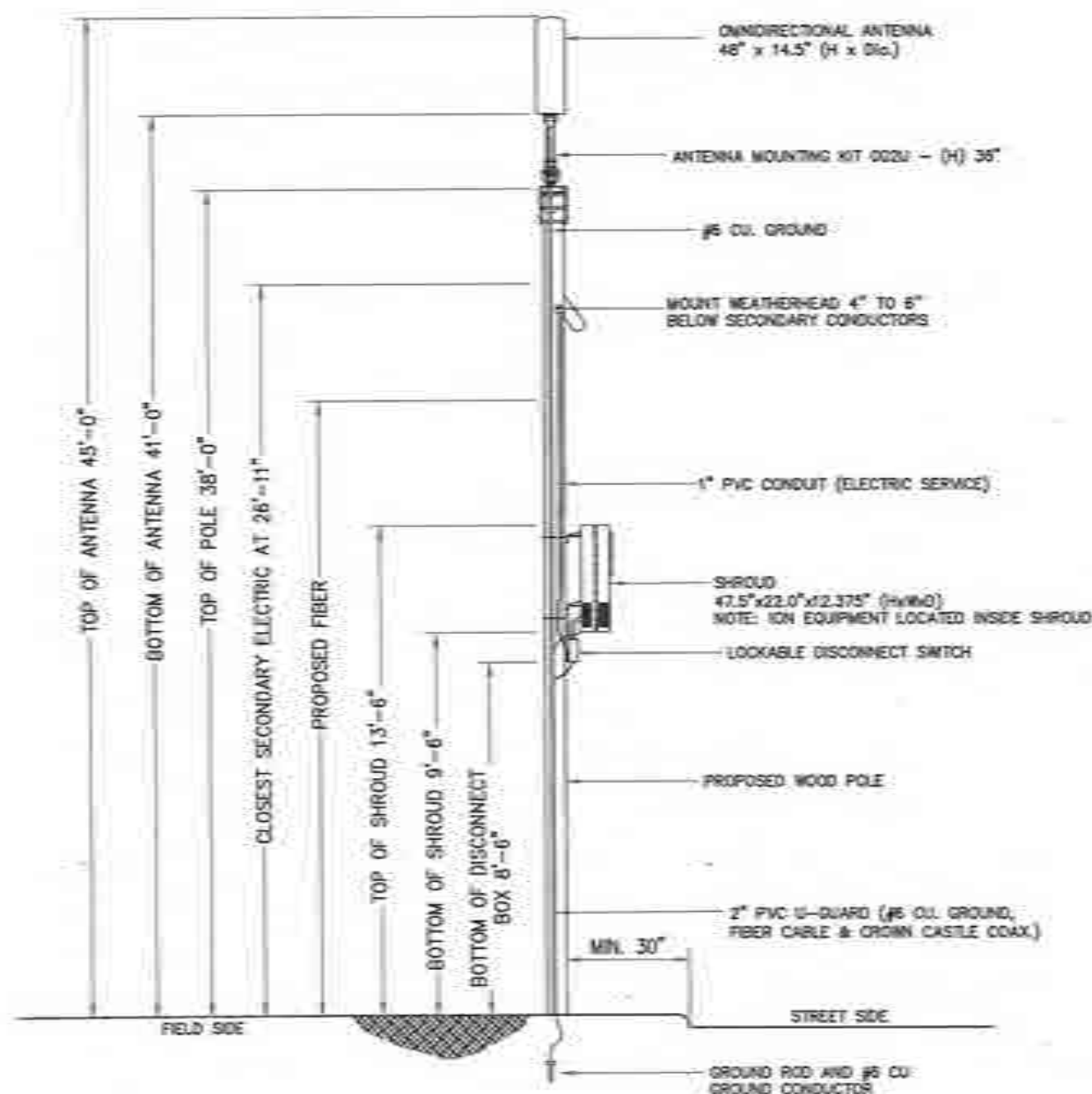
North Number: 0045 13751 3662

[illegible]

|                |           |
|----------------|-----------|
| Drawing Number | Sheet No. |
|----------------|-----------|

2 of 3

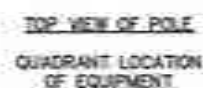
03



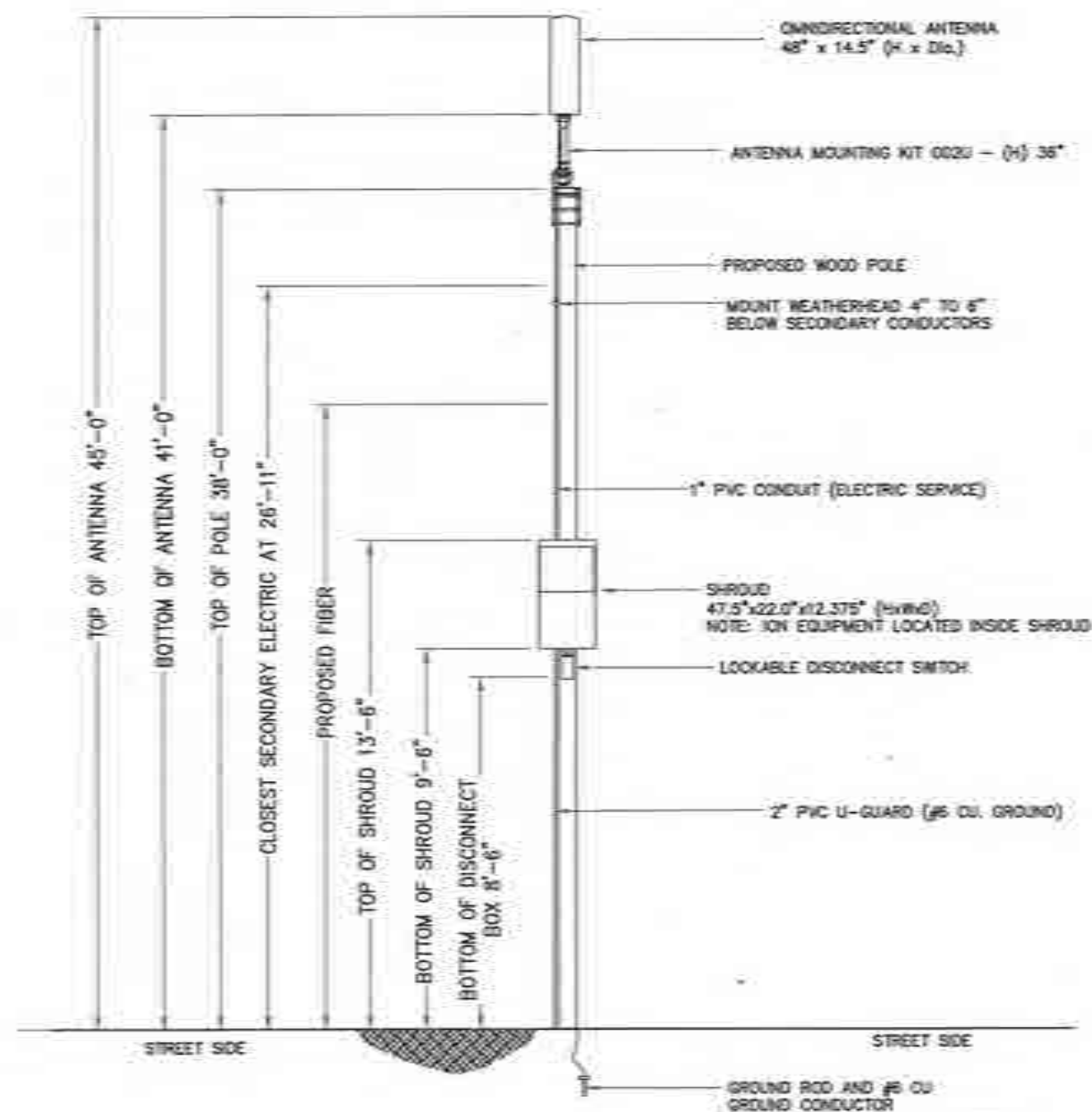
### POLE DETAIL

## LOOKING WEST

322



(Street Side)



### POLE DETAIL

## LINKING SENSE

set



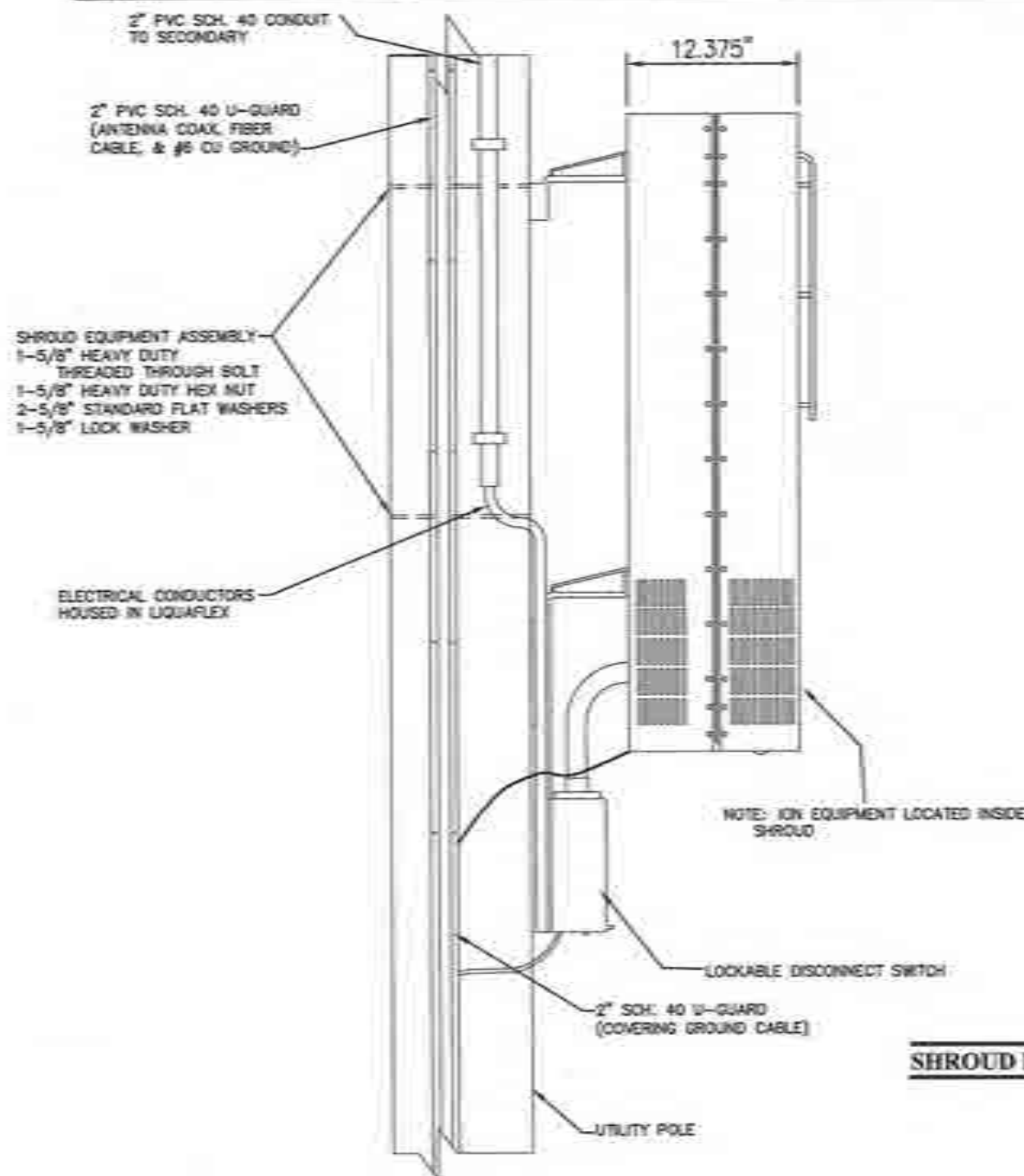
C-2

Sheet No.  
2 of 3

100


Trade Number





SHROUD KIT

N.T.S.



ANTENNA MOUNTING DETAIL #1

N.T.S.

EQUIPMENT MOUNTING DETAIL #1

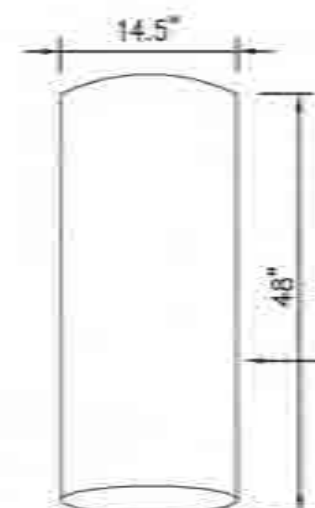
N.T.S.



RF ALERT SIGN  
TO BE INSTALLED ON  
SHROUD ASSEMBLY

RF ALERT SIGN

N.T.S.



OMNIDIRECTIONAL ANTENNA  
48\"/>

OMNI DIRECTIONAL ANTENNA

N.T.S.

RF ALERT SIGN  
4\"/>



RF ALERT SIGN



Crown Castle NG Inc. LLC  
14-15 West 10th Street  
White Plains, NY 10611  
Tel: 914-955-3400  
Fax: 914-955-3401

Project Title  
**PROJECT 336087**  
Node Number: ODAS\_LINSE\_NBR5  
ACROSS FROM 1 GLEN LANE  
SW/C OF GLEN LANE AND OVERLOOK DRIVE  
LAUREL HOLLOW, NEW YORK, 11761  
VILLAGE OF LAUREL HOLLOW

Current Issue Date:

5/17/18

Permit Submission

| Rev | Date    | Description               |
|-----|---------|---------------------------|
| 8   | 5/17/18 | Per Crown Castle Comments |
| 7   | 5/17/18 | Per P.E. Comments         |
| 6   | 4/26/18 | Per Crown Castle Comments |
| 5   | 3/21/17 | Per Crown Castle Comments |
| 4   | 3/21/17 | Per Crown Castle Comments |
| 3   | 3/21/17 | Per Crown Castle Comments |
| 2   | 3/21/17 | Per Crown Castle Comments |
| 1   | 3/21/17 | Per Crown Castle Comments |

Comments:

Plans Approved By:



By: Vincent Rabbone (TEL: 917-563-3668)

Plans Prepared By:



Engineering, Surveying  
& Landscape Architecture, P.C.

Integration  
Land Development  
Environmental Services  
100 Cedar Parkway, Suite 100  
Rye, New York 11570  
616.761.3400 • FAX 616.811.2540

|                  |                  |
|------------------|------------------|
| Drawn by: S.J.L. | Checked by: S.E. |
| Rev: 0           | Rev: 0           |
| Date: 10/17/18   | Date: 10/17/18   |

Drawing Title:

Crown Castle

Construction Details

Node Number: ODAS\_LINSE\_NBR5

Drawing Number

C-3

Sheet No.

3 of 3

Node Number  
ODAS\_LINSE\_NBR5





### General Contractor Notes

#### DO NOT SCALE DRAWINGS

CONTRACTOR SHALL VERIFY ALL PLANS AND SPECIFICATIONS AND EXPERTISE IN THE FIELD AND SHALL BE RESPONSIBLE FOR THE ACCURACY OF ANY DIMENSIONS AND INFORMATION NOTED ON THE WORK OR BE RESPONSIBLE FOR SAME.



## PROJECT 336087 ODAS\_LNISL\_N695 139 LAUREL LANE

(490 FEET E/O SHADY LANE, S/S/O LAUREL LANE)  
**LAUREL HOLLOW, NY 11791**  
JURISDICTION: VILLAGE OF LAUREL HOLLOW



Crown Castle Wireless LLC  
16-16 Whitestone Expressway  
Whitestone, New York 11357  
Tel: 718-260-4800  
Fax: 718-460-0091

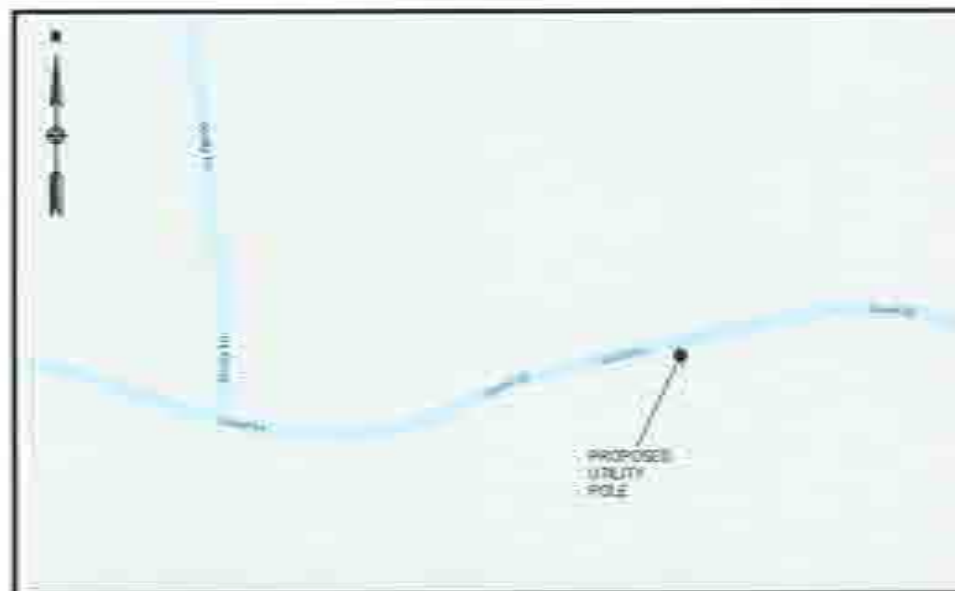
Project Title  
**PROJECT 336087**  
NODE NUMBER ODAS\_LNISL\_N695  
139 LAUREL LANE  
490 FEET E/O SHADY LANE, S/S/O LAUREL LANE  
LAUREL HOLLOW, NEW YORK, 11791  
VILLAGE OF LAUREL HOLLOW

Current Issue Date:

9/19/18

Permit Submission:

| Rev | Date     | Description               |
|-----|----------|---------------------------|
| 1   | 09/19/18 | Per Crown Castle Comments |
| 2   | 09/21/18 | Per Crown Castle Comments |
| 3   | 09/21/18 | Per Crown Castle Comments |
| 4   | 09/21/18 | Per Crown Castle Comments |
| 5   | 09/21/18 | Per Crown Castle Comments |
| 6   | 09/21/18 | Per Crown Castle Comments |
| 7   | 09/21/18 | Per Crown Castle Comments |
| 8   | 09/21/18 | Per Crown Castle Comments |
| 9   | 09/21/18 | Per Crown Castle Comments |
| 10  | 09/21/18 | Per Crown Castle Comments |
| 11  | 09/21/18 | Per Crown Castle Comments |
| 12  | 09/21/18 | Per Crown Castle Comments |
| 13  | 09/21/18 | Per Crown Castle Comments |
| 14  | 09/21/18 | Per Crown Castle Comments |
| 15  | 09/21/18 | Per Crown Castle Comments |
| 16  | 09/21/18 | Per Crown Castle Comments |
| 17  | 09/21/18 | Per Crown Castle Comments |
| 18  | 09/21/18 | Per Crown Castle Comments |
| 19  | 09/21/18 | Per Crown Castle Comments |
| 20  | 09/21/18 | Per Crown Castle Comments |
| 21  | 09/21/18 | Per Crown Castle Comments |
| 22  | 09/21/18 | Per Crown Castle Comments |
| 23  | 09/21/18 | Per Crown Castle Comments |
| 24  | 09/21/18 | Per Crown Castle Comments |
| 25  | 09/21/18 | Per Crown Castle Comments |
| 26  | 09/21/18 | Per Crown Castle Comments |
| 27  | 09/21/18 | Per Crown Castle Comments |
| 28  | 09/21/18 | Per Crown Castle Comments |
| 29  | 09/21/18 | Per Crown Castle Comments |
| 30  | 09/21/18 | Per Crown Castle Comments |
| 31  | 09/21/18 | Per Crown Castle Comments |
| 32  | 09/21/18 | Per Crown Castle Comments |
| 33  | 09/21/18 | Per Crown Castle Comments |
| 34  | 09/21/18 | Per Crown Castle Comments |
| 35  | 09/21/18 | Per Crown Castle Comments |
| 36  | 09/21/18 | Per Crown Castle Comments |
| 37  | 09/21/18 | Per Crown Castle Comments |
| 38  | 09/21/18 | Per Crown Castle Comments |
| 39  | 09/21/18 | Per Crown Castle Comments |
| 40  | 09/21/18 | Per Crown Castle Comments |
| 41  | 09/21/18 | Per Crown Castle Comments |
| 42  | 09/21/18 | Per Crown Castle Comments |
| 43  | 09/21/18 | Per Crown Castle Comments |
| 44  | 09/21/18 | Per Crown Castle Comments |
| 45  | 09/21/18 | Per Crown Castle Comments |
| 46  | 09/21/18 | Per Crown Castle Comments |
| 47  | 09/21/18 | Per Crown Castle Comments |
| 48  | 09/21/18 | Per Crown Castle Comments |
| 49  | 09/21/18 | Per Crown Castle Comments |
| 50  | 09/21/18 | Per Crown Castle Comments |
| 51  | 09/21/18 | Per Crown Castle Comments |
| 52  | 09/21/18 | Per Crown Castle Comments |
| 53  | 09/21/18 | Per Crown Castle Comments |
| 54  | 09/21/18 | Per Crown Castle Comments |
| 55  | 09/21/18 | Per Crown Castle Comments |
| 56  | 09/21/18 | Per Crown Castle Comments |
| 57  | 09/21/18 | Per Crown Castle Comments |
| 58  | 09/21/18 | Per Crown Castle Comments |
| 59  | 09/21/18 | Per Crown Castle Comments |
| 60  | 09/21/18 | Per Crown Castle Comments |
| 61  | 09/21/18 | Per Crown Castle Comments |
| 62  | 09/21/18 | Per Crown Castle Comments |
| 63  | 09/21/18 | Per Crown Castle Comments |
| 64  | 09/21/18 | Per Crown Castle Comments |
| 65  | 09/21/18 | Per Crown Castle Comments |
| 66  | 09/21/18 | Per Crown Castle Comments |
| 67  | 09/21/18 | Per Crown Castle Comments |
| 68  | 09/21/18 | Per Crown Castle Comments |
| 69  | 09/21/18 | Per Crown Castle Comments |
| 70  | 09/21/18 | Per Crown Castle Comments |
| 71  | 09/21/18 | Per Crown Castle Comments |
| 72  | 09/21/18 | Per Crown Castle Comments |
| 73  | 09/21/18 | Per Crown Castle Comments |
| 74  | 09/21/18 | Per Crown Castle Comments |
| 75  | 09/21/18 | Per Crown Castle Comments |
| 76  | 09/21/18 | Per Crown Castle Comments |
| 77  | 09/21/18 | Per Crown Castle Comments |
| 78  | 09/21/18 | Per Crown Castle Comments |
| 79  | 09/21/18 | Per Crown Castle Comments |
| 80  | 09/21/18 | Per Crown Castle Comments |
| 81  | 09/21/18 | Per Crown Castle Comments |
| 82  | 09/21/18 | Per Crown Castle Comments |
| 83  | 09/21/18 | Per Crown Castle Comments |
| 84  | 09/21/18 | Per Crown Castle Comments |
| 85  | 09/21/18 | Per Crown Castle Comments |
| 86  | 09/21/18 | Per Crown Castle Comments |
| 87  | 09/21/18 | Per Crown Castle Comments |
| 88  | 09/21/18 | Per Crown Castle Comments |
| 89  | 09/21/18 | Per Crown Castle Comments |
| 90  | 09/21/18 | Per Crown Castle Comments |
| 91  | 09/21/18 | Per Crown Castle Comments |
| 92  | 09/21/18 | Per Crown Castle Comments |
| 93  | 09/21/18 | Per Crown Castle Comments |
| 94  | 09/21/18 | Per Crown Castle Comments |
| 95  | 09/21/18 | Per Crown Castle Comments |
| 96  | 09/21/18 | Per Crown Castle Comments |
| 97  | 09/21/18 | Per Crown Castle Comments |
| 98  | 09/21/18 | Per Crown Castle Comments |
| 99  | 09/21/18 | Per Crown Castle Comments |
| 100 | 09/21/18 | Per Crown Castle Comments |



Location Map



Vicinity Map

### Project Description

THE PROJECT CONSISTS OF THE PLACEMENT AND OPERATION OF ANTENNAS AND ASSOCIATED EQUIPMENT CABINETS AND CABLES ON AN EXISTING MOBILE UTILITY POLE. THE PROPOSED ANTENNAS WILL BE MOUNTED ON TOP OF THE POLE AND THE PROPOSED EQUIPMENT AND CABLES WILL BE MOUNTED ALONG THE POLE.

### Project Scope

THE PROJECT SCOPE INCLUDES THE PLACEMENT AND OPERATION OF ANTENNAS AND ASSOCIATED EQUIPMENT CABINETS AND CABLES ON AN EXISTING MOBILE UTILITY POLE. THE PROPOSED ANTENNAS WILL BE MOUNTED ON TOP OF THE POLE AND THE PROPOSED EQUIPMENT AND CABLES WILL BE MOUNTED ALONG THE POLE.

### Code Compliance

ALL WORK AND MATERIALS SHALL BE PROVIDED AND INSTALLED IN ACCORDANCE WITH THE CURRENT EDITIONS OF THE FOLLOWING CODES AS APPLICABLE TO THE LOCAL JURISDICTION. THE FOLLOWING CODES SHALL BE USED TO DETERMINE THE CODE COMPLIANCE OF THE PROJECT.

- |                                   |                                    |
|-----------------------------------|------------------------------------|
| 1. VILLAGE OF LAUREL HOLLOW CODE  | 2. VILLAGE OF LAUREL HOLLOW CODE   |
| 3. VILLAGE OF LAUREL HOLLOW CODE  | 4. VILLAGE OF LAUREL HOLLOW CODE   |
| 5. VILLAGE OF LAUREL HOLLOW CODE  | 6. VILLAGE OF LAUREL HOLLOW CODE   |
| 7. VILLAGE OF LAUREL HOLLOW CODE  | 8. VILLAGE OF LAUREL HOLLOW CODE   |
| 9. VILLAGE OF LAUREL HOLLOW CODE  | 10. VILLAGE OF LAUREL HOLLOW CODE  |
| 11. VILLAGE OF LAUREL HOLLOW CODE | 12. VILLAGE OF LAUREL HOLLOW CODE  |
| 13. VILLAGE OF LAUREL HOLLOW CODE | 14. VILLAGE OF LAUREL HOLLOW CODE  |
| 15. VILLAGE OF LAUREL HOLLOW CODE | 16. VILLAGE OF LAUREL HOLLOW CODE  |
| 17. VILLAGE OF LAUREL HOLLOW CODE | 18. VILLAGE OF LAUREL HOLLOW CODE  |
| 19. VILLAGE OF LAUREL HOLLOW CODE | 20. VILLAGE OF LAUREL HOLLOW CODE  |
| 21. VILLAGE OF LAUREL HOLLOW CODE | 22. VILLAGE OF LAUREL HOLLOW CODE  |
| 23. VILLAGE OF LAUREL HOLLOW CODE | 24. VILLAGE OF LAUREL HOLLOW CODE  |
| 25. VILLAGE OF LAUREL HOLLOW CODE | 26. VILLAGE OF LAUREL HOLLOW CODE  |
| 27. VILLAGE OF LAUREL HOLLOW CODE | 28. VILLAGE OF LAUREL HOLLOW CODE  |
| 29. VILLAGE OF LAUREL HOLLOW CODE | 30. VILLAGE OF LAUREL HOLLOW CODE  |
| 31. VILLAGE OF LAUREL HOLLOW CODE | 32. VILLAGE OF LAUREL HOLLOW CODE  |
| 33. VILLAGE OF LAUREL HOLLOW CODE | 34. VILLAGE OF LAUREL HOLLOW CODE  |
| 35. VILLAGE OF LAUREL HOLLOW CODE | 36. VILLAGE OF LAUREL HOLLOW CODE  |
| 37. VILLAGE OF LAUREL HOLLOW CODE | 38. VILLAGE OF LAUREL HOLLOW CODE  |
| 39. VILLAGE OF LAUREL HOLLOW CODE | 40. VILLAGE OF LAUREL HOLLOW CODE  |
| 41. VILLAGE OF LAUREL HOLLOW CODE | 42. VILLAGE OF LAUREL HOLLOW CODE  |
| 43. VILLAGE OF LAUREL HOLLOW CODE | 44. VILLAGE OF LAUREL HOLLOW CODE  |
| 45. VILLAGE OF LAUREL HOLLOW CODE | 46. VILLAGE OF LAUREL HOLLOW CODE  |
| 47. VILLAGE OF LAUREL HOLLOW CODE | 48. VILLAGE OF LAUREL HOLLOW CODE  |
| 49. VILLAGE OF LAUREL HOLLOW CODE | 50. VILLAGE OF LAUREL HOLLOW CODE  |
| 51. VILLAGE OF LAUREL HOLLOW CODE | 52. VILLAGE OF LAUREL HOLLOW CODE  |
| 53. VILLAGE OF LAUREL HOLLOW CODE | 54. VILLAGE OF LAUREL HOLLOW CODE  |
| 55. VILLAGE OF LAUREL HOLLOW CODE | 56. VILLAGE OF LAUREL HOLLOW CODE  |
| 57. VILLAGE OF LAUREL HOLLOW CODE | 58. VILLAGE OF LAUREL HOLLOW CODE  |
| 59. VILLAGE OF LAUREL HOLLOW CODE | 60. VILLAGE OF LAUREL HOLLOW CODE  |
| 61. VILLAGE OF LAUREL HOLLOW CODE | 62. VILLAGE OF LAUREL HOLLOW CODE  |
| 63. VILLAGE OF LAUREL HOLLOW CODE | 64. VILLAGE OF LAUREL HOLLOW CODE  |
| 65. VILLAGE OF LAUREL HOLLOW CODE | 66. VILLAGE OF LAUREL HOLLOW CODE  |
| 67. VILLAGE OF LAUREL HOLLOW CODE | 68. VILLAGE OF LAUREL HOLLOW CODE  |
| 69. VILLAGE OF LAUREL HOLLOW CODE | 70. VILLAGE OF LAUREL HOLLOW CODE  |
| 71. VILLAGE OF LAUREL HOLLOW CODE | 72. VILLAGE OF LAUREL HOLLOW CODE  |
| 73. VILLAGE OF LAUREL HOLLOW CODE | 74. VILLAGE OF LAUREL HOLLOW CODE  |
| 75. VILLAGE OF LAUREL HOLLOW CODE | 76. VILLAGE OF LAUREL HOLLOW CODE  |
| 77. VILLAGE OF LAUREL HOLLOW CODE | 78. VILLAGE OF LAUREL HOLLOW CODE  |
| 79. VILLAGE OF LAUREL HOLLOW CODE | 80. VILLAGE OF LAUREL HOLLOW CODE  |
| 81. VILLAGE OF LAUREL HOLLOW CODE | 82. VILLAGE OF LAUREL HOLLOW CODE  |
| 83. VILLAGE OF LAUREL HOLLOW CODE | 84. VILLAGE OF LAUREL HOLLOW CODE  |
| 85. VILLAGE OF LAUREL HOLLOW CODE | 86. VILLAGE OF LAUREL HOLLOW CODE  |
| 87. VILLAGE OF LAUREL HOLLOW CODE | 88. VILLAGE OF LAUREL HOLLOW CODE  |
| 89. VILLAGE OF LAUREL HOLLOW CODE | 90. VILLAGE OF LAUREL HOLLOW CODE  |
| 91. VILLAGE OF LAUREL HOLLOW CODE | 92. VILLAGE OF LAUREL HOLLOW CODE  |
| 93. VILLAGE OF LAUREL HOLLOW CODE | 94. VILLAGE OF LAUREL HOLLOW CODE  |
| 95. VILLAGE OF LAUREL HOLLOW CODE | 96. VILLAGE OF LAUREL HOLLOW CODE  |
| 97. VILLAGE OF LAUREL HOLLOW CODE | 98. VILLAGE OF LAUREL HOLLOW CODE  |
| 99. VILLAGE OF LAUREL HOLLOW CODE | 100. VILLAGE OF LAUREL HOLLOW CODE |

### Sheet Index

| Sheet No. | Sheet Title           | Sheet Date |
|-----------|-----------------------|------------|
| C-1       | Utility Pole Location | 09/19/18   |
| C-2       | Utility Pole Location | 09/19/18   |
| C-3       | Utility Pole Location | 09/19/18   |



Location Photo

### Project Summary

|                        |                          |
|------------------------|--------------------------|
| CUSTOMER:              | CROWN CASTLE WIRELESS    |
| PROJECT:               | 00000                    |
| NAME:                  | 0000000000               |
| LOCATION:              | 0000000000               |
| ADDRESS:               | 0000000000               |
| CITY, STATE:           | LAUREL HOLLOW, NEW YORK  |
| JURISDICTION:          | VILLAGE OF LAUREL HOLLOW |
| PERMITS:               | 0000000000               |
| VEHICLE:               | 0000000000               |
| ANTENNA CENTER HEIGHT: | 45' MAX                  |
| ANTENNA TYPE:          | 0000000000               |
| SPACING:               | 0000000000               |
| POLE ACCESS:           | 0000000000               |
| POLE LOCATION:         | 0000000000               |

Property Information



Plans Approved By:  
**CROWN CASTLE**  
Rep: Vincent Robbette (Tel: 718-563-3668)  
Plans Prepared By:

**vhb**  
ENGINEERING, SURVEYING,  
LANDSCAPE ARCHITECTURE  
& GEOLOGY, P.C.  
Transit  
Land Development  
Environmental Services  
100 Main Parkway, Suite 100  
Babylon, New York 11702  
Tel: 631-546-4400 FAX: 631-546-4401

| Sheet No. | Sheet Title           | Sheet Date |
|-----------|-----------------------|------------|
| C-1       | Utility Pole Location | 09/19/18   |
| C-2       | Utility Pole Location | 09/19/18   |
| C-3       | Utility Pole Location | 09/19/18   |



Crown-Cutler SCS Inc.  
16-M Wilmont Expressway  
Wilmont, New York 11201  
Tel. 917-503-7641  
Fax: 718-462-0095

Project File  
PROJECT 336087  
NODE NUMBER 0045, LNSD, 8099  
119 LAUREL LANE  
400 FEET TO SHADY LINE, 550 LAUREL LANE  
LAUREL HOLLOW, NEW YORK, 11791  
VILLAGE OF LAUREL HOLLOW

Signature \_\_\_\_\_ Date \_\_\_\_\_

9/19/18

Ernest Soderstrom

|            |            |                             |
|------------|------------|-----------------------------|
|            |            |                             |
|            |            |                             |
|            |            |                             |
|            |            |                             |
| 8          | 8/14/98    | Per Cross Castle Community. |
| 5          | 5/1/98     | Per P.E. Community.         |
| 4          | 4/30/98    | Per Cross Castle Community. |
| 3          | 3/31/97    | Per Cross Castle Community. |
| 2          | 2/1/97     | Per Cross Castle Community. |
| 1          | 1/1/97     | Per Cross Castle Community. |
| Real. Date | Demolition |                             |

Company

Plans Approved By



CROWN  
CASTLE

at Vincent Robbena (TEL 917-583-3688)

Plans Prepared By:



ENGINEERING, SURVEYING  
LANDSCAPE ARCHITECTURE  
A GEOLOGY, P.C.

**Competition**

#### Land Development

**Emmanuel Kariot**  
 0000-0001-9000-0000

100 Water Parkway, Suite 175  
Englewood, New York 11708

800.368.3686 • FAX 415.372.2540

Doc Number: 20070371      Created By: S.L.L.      Created At: 5.5.

| Case-control OR | Case-control 95% CI | Reported in | SE |
|-----------------|---------------------|-------------|----|
|-----------------|---------------------|-------------|----|

|      |          |      |                    |
|------|----------|------|--------------------|
| Name | As Nigal | Date | September 19, 2018 |
|------|----------|------|--------------------|

#### Division Title

Crown Castle

### Utility Pole Equipment Profiles

Model Number: CDSAS, L8032, 94000

Dr. J. H. H. H. H.

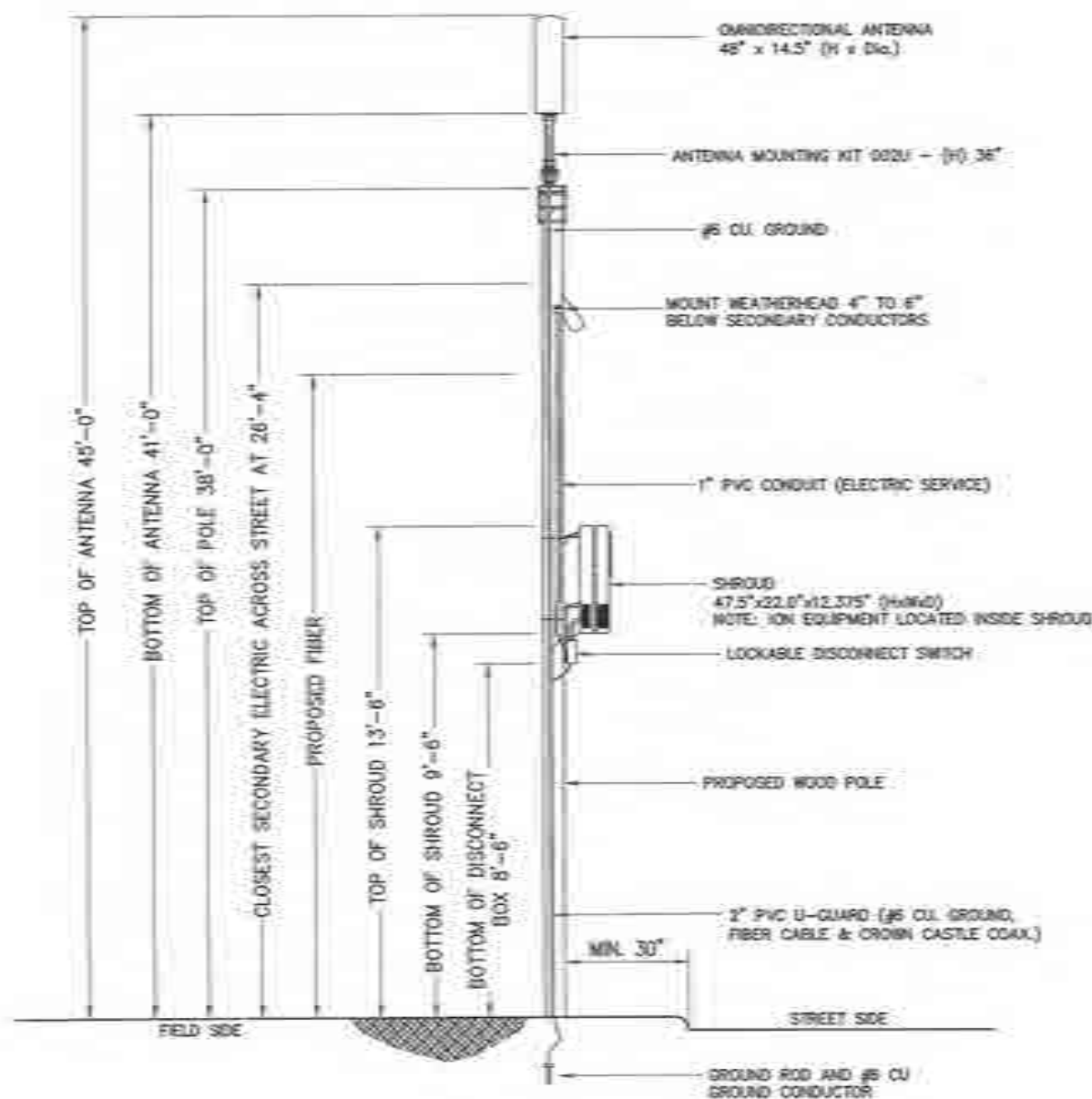
Sheet No. \_\_\_\_\_

C-2

2 of 3

---

Node Name:

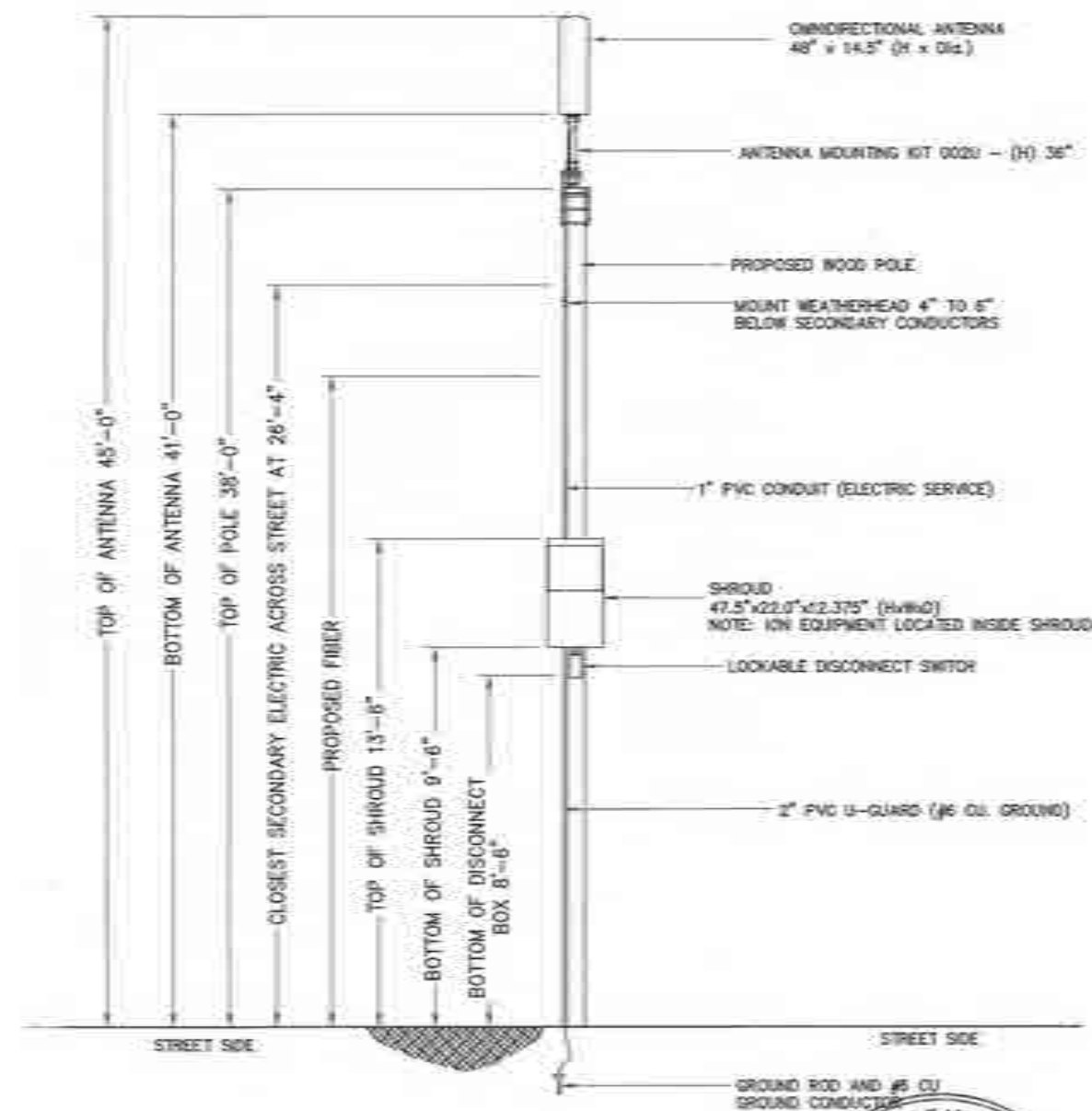


### POLE DETAIL

LOOKING WEST

0-000000

TOP VIEW OF POLE

QUADRANT LOCATION  
OF EQUIPMENT

### POLE DETAIL

## LOOKING SOUTH







— 100 —



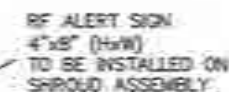
Order: 88A-231-0071



1998, 1999, 2000, 2001, 2002, 2003, 2004, 2005, 2006, 2007, 2008, 2009, 2010, 2011, 2012, 2013, 2014, 2015, 2016, 2017, 2018, 2019, 2020, 2021, 2022, 2023, 2024, 2025, 2026, 2027, 2028, 2029, 2030, 2031, 2032, 2033, 2034, 2035, 2036, 2037, 2038, 2039, 2040, 2041, 2042, 2043, 2044, 2045, 2046, 2047, 2048, 2049, 2050, 2051, 2052, 2053, 2054, 2055, 2056, 2057, 2058, 2059, 2060, 2061, 2062, 2063, 2064, 2065, 2066, 2067, 2068, 2069, 2070, 2071, 2072, 2073, 2074, 2075, 2076, 2077, 2078, 2079, 2080, 2081, 2082, 2083, 2084, 2085, 2086, 2087, 2088, 2089, 2090, 2091, 2092, 2093, 2094, 2095, 2096, 2097, 2098, 2099, 2100, 2101, 2102, 2103, 2104, 2105, 2106, 2107, 2108, 2109, 2110, 2111, 2112, 2113, 2114, 2115, 2116, 2117, 2118, 2119, 2120, 2121, 2122, 2123, 2124, 2125, 2126, 2127, 2128, 2129, 2130, 2131, 2132, 2133, 2134, 2135, 2136, 2137, 2138, 2139, 2140, 2141, 2142, 2143, 2144, 2145, 2146, 2147, 2148, 2149, 2150, 2151, 2152, 2153, 2154, 2155, 2156, 2157, 2158, 2159, 2160, 2161, 2162, 2163, 2164, 2165, 2166, 2167, 2168, 2169, 2170, 2171, 2172, 2173, 2174, 2175, 2176, 2177, 2178, 2179, 2180, 2181, 2182, 2183, 2184, 2185, 2186, 2187, 2188, 2189, 2190, 2191, 2192, 2193, 2194, 2195, 2196, 2197, 2198, 2199, 2200, 2201, 2202, 2203, 2204, 2205, 2206, 2207, 2208, 2209, 2210, 2211, 2212, 2213, 2214, 2215, 2216, 2217, 2218, 2219, 2220, 2221, 2222, 2223, 2224, 2225, 2226, 2227, 2228, 2229, 2230, 2231, 2232, 2233, 2234, 2235, 2236, 2237, 2238, 2239, 2240, 2241, 2242, 2243, 2244, 2245, 2246, 2247, 2248, 2249, 2250, 2251, 2252, 2253, 2254, 2255, 2256, 2257, 2258, 2259, 2260, 2261, 2262, 2263, 2264, 2265, 2266, 2267, 2268, 2269, 2270, 2271, 2272, 2273, 2274, 2275, 2276, 2277, 2278, 2279, 2280, 2281, 2282, 2283, 2284, 2285, 2286, 2287, 2288, 2289, 2290, 2291, 2292, 2293, 2294, 2295, 2296, 2297, 2298, 2299, 2300, 2301, 2302, 2303, 2304, 2305, 2306, 2307, 2308, 2309, 2310, 2311, 2312, 2313, 2314, 2315, 2316, 2317, 2318, 2319, 2320, 2321, 2322, 2323, 2324, 2325, 2326, 2327, 2328, 2329, 2330, 2331, 2332, 2333, 2334, 2335, 2336, 2337, 2338, 2339, 2340, 2341, 2342, 2343, 2344, 2345, 2346, 2347, 2348, 2349, 2350, 2351, 2352, 2353, 2354, 2355, 2356, 2357, 2358, 2359, 2360, 2361, 2362, 2363, 2364, 2365, 2366, 2367, 2368, 2369, 2370, 2371, 2372, 2373, 2374, 2375, 2376, 2377, 2378, 2379, 2380, 2381, 2382, 2383, 2384, 2385, 2386, 2387, 2388, 2389, 2390, 2391, 2392, 2393, 2394, 2395, 2396, 2397, 2398, 2399, 2400, 2401, 2402, 2403, 2404, 2405, 2406, 2407, 2408, 2409, 2410, 2411, 2412, 2413, 2414, 2415, 2416, 2417, 2418, 2419, 2420, 2421, 2422, 2423, 2424, 2425, 2426, 2427, 2428, 2429, 2430, 2431, 2432, 2433, 2434, 2435, 2436, 2437, 2438, 2439, 2440, 2441, 2442, 2443, 2444, 2445, 2446, 2447, 2448, 2449, 2450, 2451, 2452, 2453, 2454, 2455, 2456, 2457, 2458, 2459, 2460, 2461, 2462, 2463, 2464, 2465, 2466, 2467, 2468, 2469, 2470, 2471, 2472, 2473, 2474, 2475, 2476, 2477, 2478, 2479, 2480, 2481, 2482, 2483, 2484, 2485, 2486, 2487, 2488, 2489, 2490, 2491, 2492, 2493, 2494, 2495, 2496, 2497, 2498, 2499, 2500, 2501, 2502, 2503, 2504, 2505, 2506, 2507, 2508, 2509, 2510, 2511, 2512, 2513, 2514, 2515, 2516, 2517, 2518, 2519, 2520, 2521, 2522, 2523, 2524, 2525, 2526, 2527, 2528, 2529, 2530, 2531, 2532, 2533, 2534, 2535, 2536, 2537, 2538, 2539, 2540, 2541, 2542, 2543, 2544, 2545, 2546, 2547, 2548, 2549, 2550, 2551, 2552, 2553, 2554, 2555, 2556, 2557, 2558, 2559, 2560, 2561, 2562, 2563, 2564, 2565, 2566, 2567, 2568, 2569, 2570, 2571, 2572, 2573, 2574, 2575, 2576, 2577, 2578, 2579, 2580, 2581, 2582, 2583, 2584, 2585, 2586, 2587, 2588, 2589, 2590, 2591, 2592, 2593, 2594, 2595, 2596, 2597, 2598, 2599, 2600, 2601, 2602, 2603, 2604, 2605, 2606, 2607, 2608, 2609, 2610, 2611, 2612, 2613, 2614, 2615, 2616, 2617, 2618, 2619, 2620, 2621, 2622, 2623, 2624, 2625, 2626, 2627, 2628, 2629, 2630, 2631, 2632, 2633, 2634, 2635, 2636, 2637, 2638, 2639, 2640, 2641, 2642, 2643, 2644, 2645, 2646, 2647, 2648, 2649, 2650, 2651, 2652, 2653, 2654, 2655, 2656, 2657, 2658, 2659, 2660, 2661, 2662, 2663, 2664, 2665, 2666, 2667, 2668, 2669, 2670, 2671, 2672, 2673, 2674, 2675, 2676, 2677, 2678, 2679, 26



000000



100



C-3









Group Data Systems Inc.  
30-26 Whitestone Expressway  
Whitestone, New York 11791  
Tel: 917-843-3000  
Fax: 718-667-1492

PROJECT 336087  
NODE NUMBER ODAS LARSEL 2096  
40 PICARDY LANE  
405 FEET NO-LAUREL LANE, 250 PICARDY LANE  
LARSEL HOLLOW, NEW YORK, 11781  
VILLAGE OF LARSEL HOLLOW

Current Issue Date  
9/19/18

|            |         |                             |
|------------|---------|-----------------------------|
|            |         |                             |
|            |         |                             |
|            |         |                             |
| 4          | 5/15/76 | Per Driver Castle Comments. |
| 5          | 5/25/76 | Per P.E. Comments.          |
| 6          | 4/30/76 | Per Owner Castle Comments.  |
| 7          | 3/25/76 | Per Owner Castle Comments.  |
| 8          | 3/11/76 | Per Owner Castle Comments.  |
| 9          | 3/5/76  | Per Owner Castle Comments.  |
| Rev.       | Date    | Description.                |
| Document#: |         |                             |

Photo Approved Site



© 1994 Vincent Robbins [TELNET-563-3668]

Prepared By:



ENGINEERING SURVEYING  
LANDSCAPE ARCHITECTURE  
& GEOLOGY P.C.

100 Water Parkway, Suite 155  
Hempstead, New York 11552  
(516) 761-2400 • FAX 516-613-2545

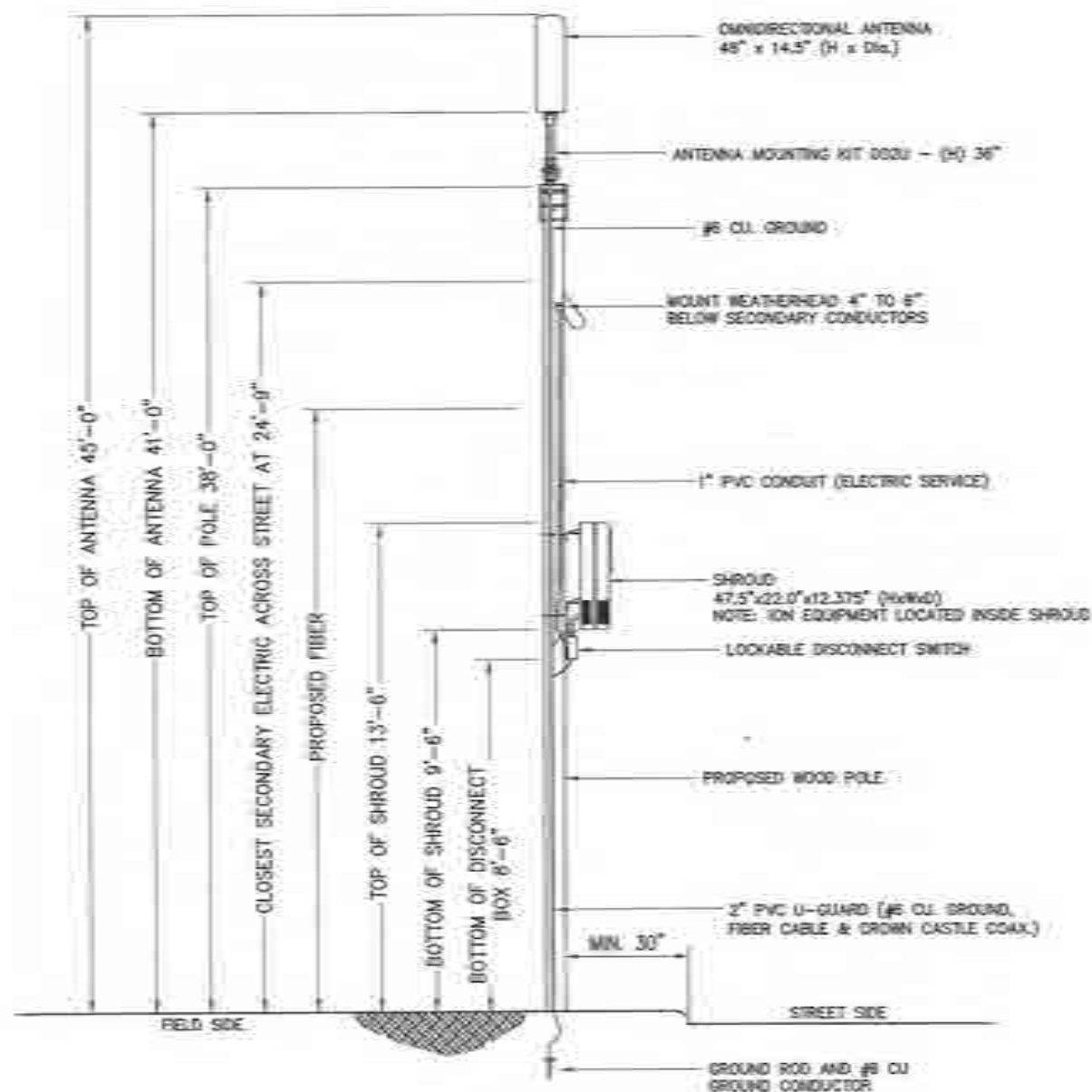
|                       |                |                |
|-----------------------|----------------|----------------|
| ISSN: 0000-0000       | Volume: 000    | Number: 000    |
| DOI: 0000000000000000 | Page: 000      | Page: 000      |
| Date: 00/00/00        | Date: 00/00/00 | Date: 00/00/00 |

Drawing Title:  
Crown Castle

Utility Pole Equipment Profiles  
 Model Number CDAS 27053, 3800

|                |           |
|----------------|-----------|
| Sealing Number | Sheet No. |
|----------------|-----------|

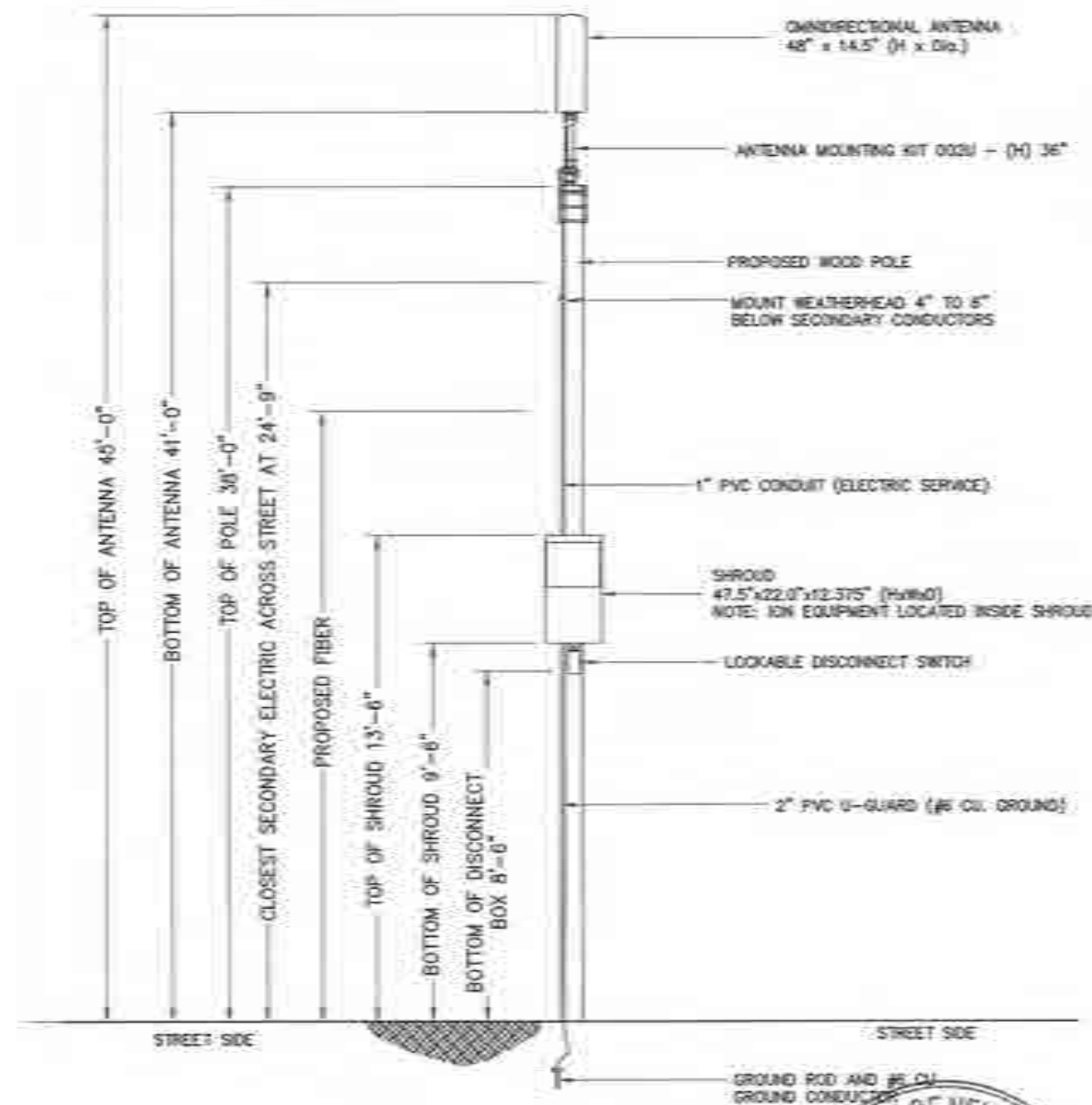
C-2



**POLE DETAIL**  
LOOKING SOUTHWEST

42

TOP VIEW OF POLE  
QUADRANT LOCATION  
OF EQUIPMENT



**POLE DETAIL**  
LOOKING SOUTHEAST

[illegible]



C-3





PROJECT 336087  
ODAS\_LNISL\_N697  
22 ELIZABETH DRIVE

(APPROX. 275 FEET S/O CEDARFIELD ROAD, E/S/O ELIZABETH DRIVE)  
**LAUREL HOLLOW, NY 11791**  
 JURISDICTION: VILLAGE OF LAUREL HOLLOW



Green Data-NG Inc LLC  
24-14 Whitestone Expressway  
Whitestone, New York 11357  
Tel: 817-982-3681  
Fax: 718-465-1103

Project Title  
**PROJECT 336087**  
NODE NUMBER: 004S, UNISE, N007  
22 ELIZABETH DRIVE  
APPROX. 275 FEET S/O CEDARFIELD ROAD  
E/S/O ELIZABETH DRIVE  
LAUREL HOLLOW, NEW YORK, 11791  
VILLAGE OF LAUREL HOLLOW

Current Issue Code:

4/30/18

Permit Submission

|           |          |                            |
|-----------|----------|----------------------------|
|           |          |                            |
| 7         | 6/30/16  | Per Green Castle Comments. |
| 6         | 6/13/16  | Per PE Comments.           |
| 5         | 4/11/16  | Per Green Castle Comments. |
| 4         | 6/10/16  | Per Green Castle Comments. |
| 3         | 11/20/17 | Per Green Castle Comments. |
| 2         | 11/17/16 | Per Green Castle Comments. |
| 1         | 11/25/16 | Per Green Castle Comments. |
| Rev.      | Date     | Description:               |
| Comments: |          |                            |

Plans Approved By:



Case: Vincent Robbena [TEL#17-563-3868]

Plans Prepared By:



Engineering, Surveying  
& Landscape Architecture, PC

Transportation  
Land Development  
Environmental Services  
100 Motor Parkway, Suite 120  
Hempstead, New York 11552  
516.281.3400 • FAX 516.813.2144

|                              |                             |                         |
|------------------------------|-----------------------------|-------------------------|
| Issued by: <u>28075.91</u>   | Drawn by: <u>S.H.L.</u>     | Checked by: <u>S.H.</u> |
| QC checked by: <u>S.H.L.</u> | Approved by: <u>S.H.</u>    |                         |
| Date: <u>As/2008</u>         | Date: <u>April 30, 2008</u> |                         |

**Crowning Title:**  
**Crown Castle**

Table Sheet

Engine Number \_\_\_\_\_

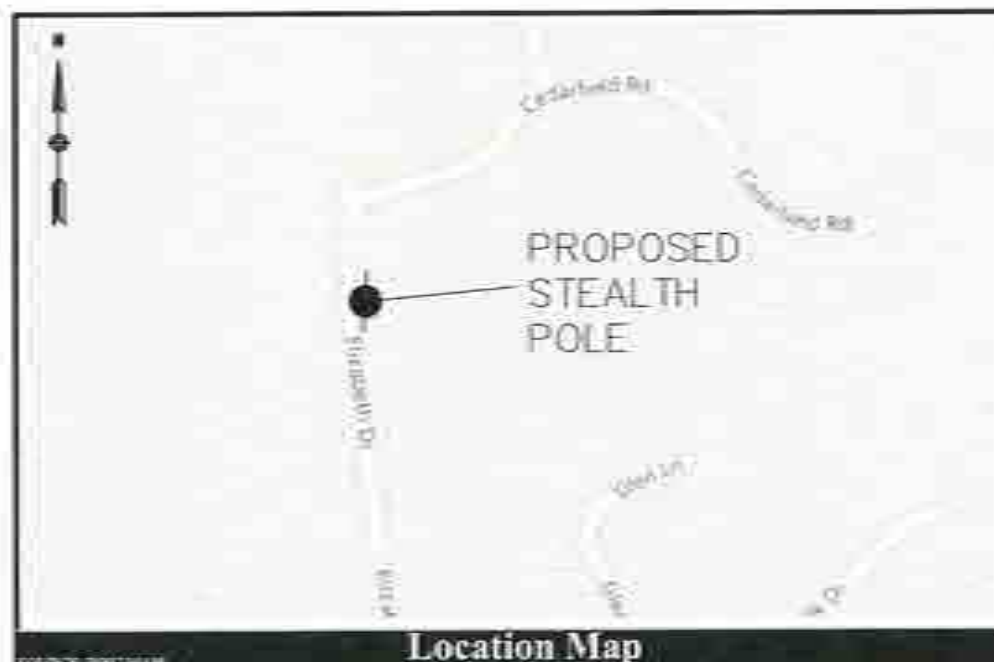
C-1

Sheet No.  
1 of 3  
Mode Number  
KIRAS-INTD-100

### General Contractor Notes

## DO NOT SCALE DRAWINGS

CONTRACTOR SHALL VERIFY ALL PLANS AND EXISTING DIMENSIONS AND CONDITIONS ON THE JOB SITE AND SHALL IMMEDIATELY NOTIFY THE ENGINEER IN WRITING OF ANY DISCREPANCIES BEFORE PROCEEDING WITH THE WORK. HE IS RESPONSIBLE FOR LATE.



### Location Map



### Vicinity Map

### Project Description

THE PROJECT CONSISTS OF THE PLACEMENT AND OPERATION OF ANTENNAS AND ASSOCIATED SUPPORTING STRUCTURES AND CABLES ON A PROPOSED STEALTH POLE. THE PROPOSED ANTENNA WILL BE MOUNTED ON TOP OF THE POLE. THE PROPOSED EQUIPMENT WILL BE MOUNTED ABOVE-GRADE, AND PROPOSED CABLES WILL BE MOUNTED BELOW-GRADE TO THE POLE.

## Project Scope

[illegible]


## Code Compliance

ALL WORK AND MATERIALS SHALL BE PERFORMED AND INSTALLED IN ACCORDANCE WITH THE CURRENT EDITIONS OF THE FOLLOWING CODES AS ADOPTED BY THE LOCAL GOVERNING AUTHORITY. NOTHING IN THESE PLANS IS TO BE CONSIDERED TO PREVENT WORK NOT CONFORMING TO THE ABOVE DESCRIBING CODES. ALL CODES WILL BE LOCATED WITH

|   |   |
|---|---|
| 1. STATE AGENCIES/ACTIVITY CODE               | 7. LOCAL BUILDING CODE                              |
| 2. STATE BUILDING CODE                        | 8. MUNICIPAL & COUNTY ORDINANCES                    |
| 3. AMERICAN 24-7 LIFE SAFETY CODE<br>NFPA-909 | 9. NATIONAL FIRE PROTECTION ASSOCIATION (NFPA) 24-7 |
| 4. STATE MECHANICAL CODE                      | 10. AMERICAN TIA 22                                 |
| 5. STATE PLUMBING CODE                        | 11. INTERNATIONAL BUILDING CODE (IBC)               |
| 6. STATE ELECTRICAL CODE                      |   |

## Sheet Index

| Number | Driving Time                   | Load/Hours |
|--------|--------------------------------|------------|
| C-1    | Take Boat                      | 4/3000H    |
| C-2    | Utility-Pole Equipment Profile | 4/3000H    |
| C-3    | Construction Details           | 4/3000H    |

**Location Photo**

## Project Summary

|                              |  |
|------------------------------|--|
| CUSTOMER:                    | OSWYN CASTLE MCDONALD  |
| PROJECT:                     | 13881  |
| PHONE:                       | (504) 236-1887   |
| CITY/STATE:                  | SLATKIN  |
| LONGITUDE:                   | -25.44166  |
| STREET ADDRESS:              | 22 FLANNERY DRIVE  |
| CITY/STATE:                  | LAFAYETTE, NEW YORK  |
| DESCRIPTION:                 | REPLACE 4 LAMPS, 10000   |
| POLE:                        | NEW  |
| POLE TYPE:                   | ASTAL STEALTHPOLE  |
| POLE OWNER:                  | OSWYN CASTLE   |
| ANTENNA CENTER HEIGHT:       | 25'-0" ASL   |
| ACCESSIBLE FOR ANTENNA:      | Y/N  |
| POWER TO POLE:               | UNDERGROUND  |
| POLE ACCESS:                 | STREET ACCESS  |
| POLE LOCATION & DESCRIPTION: | APPROXIMATELY 15 FEET NORTH OF<br>CROSSROAD BOND, EAST SIDE OF<br>FLANNERY DRIVE |

### Property Information





Project Title  
**PROJECT 336087**  
NOISE NUMBER (DAS, LINE, SECT)  
22 ELIZABETH DRIVE  
APPROX. 275 FEET S/O CEDARFIELD ROAD,  
650 ELIZABETH DRIVE  
LAUREL HOLLOW, NEW YORK, 11791  
VILLAGE OF LAUREL HOLLOW

Current issue Date:

4/30/18

Pretrial Submission

|           |             |                           |
|-----------|-------------|---------------------------|
|           |             |                           |
| 7         | 4/30/98     | Per Owen Castle Comments. |
| 8         | 4/11/98     | Per PE Comments.          |
| 5         | 4/11/98     | Per Owen Castle Comments. |
| 4         | 4/10/98     | Per Owen Castle Comments. |
| 3         | 3/20/97     | Per Owen Castle Comments. |
| 2         | 3/13/98     | Per Owen Castle Comments. |
| 1         | 3/10/94     | Per Owen Castle Comments. |
| Res. Date | Responsible |                           |

Comments:

Plata Approved Rec



Rep. Wendell Robb (TEL 917-563-3668)

Plans Prepared By



Engineering, Surveying  
& Landscape Architecture, PC

Transportation  
Land Development  
Environmental Services  
100 Motor Parkway, Suite 135  
Hempstead, New York 11550  
620.707.3400 • FAX 620.813.2545

|                               |                             |                          |
|-------------------------------|-----------------------------|--------------------------|
| Prepared by: <b>DMWJN</b>     | Reviewed by: <b>S.J.L.</b>  | Approved by: <b>S.K.</b> |
| COB checked by: <b>S.J.L.</b> | Agreed by: <b>S.K.</b>      |                          |
| Date: <b>As Noted</b>         | Date: <b>April 30, 2018</b> |                          |

**Growing Title:**  
Crown Castle

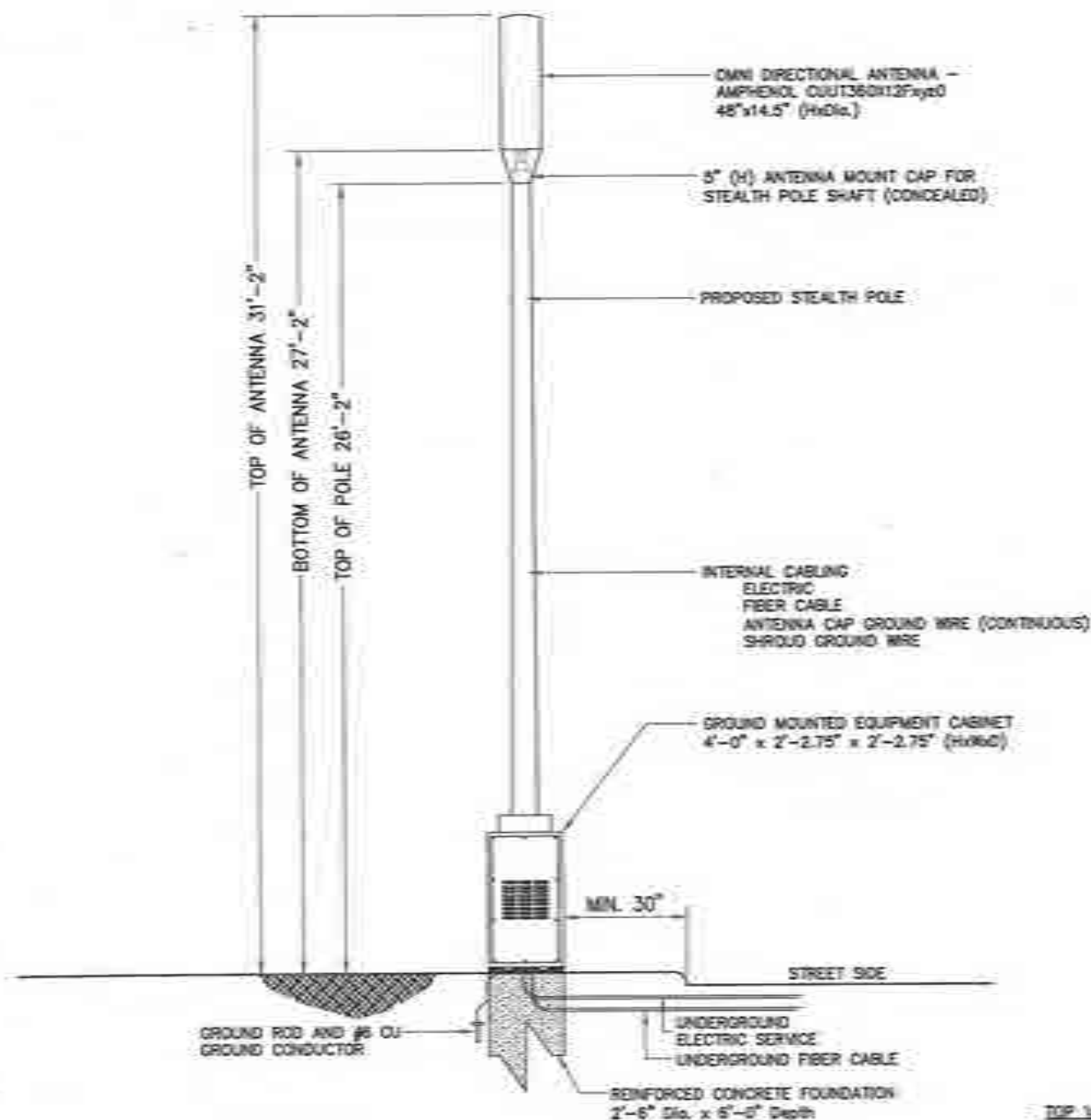
### Office Furniture Equipment Profile

Model Number: CDESS 1475L 1507

Expensing Number:

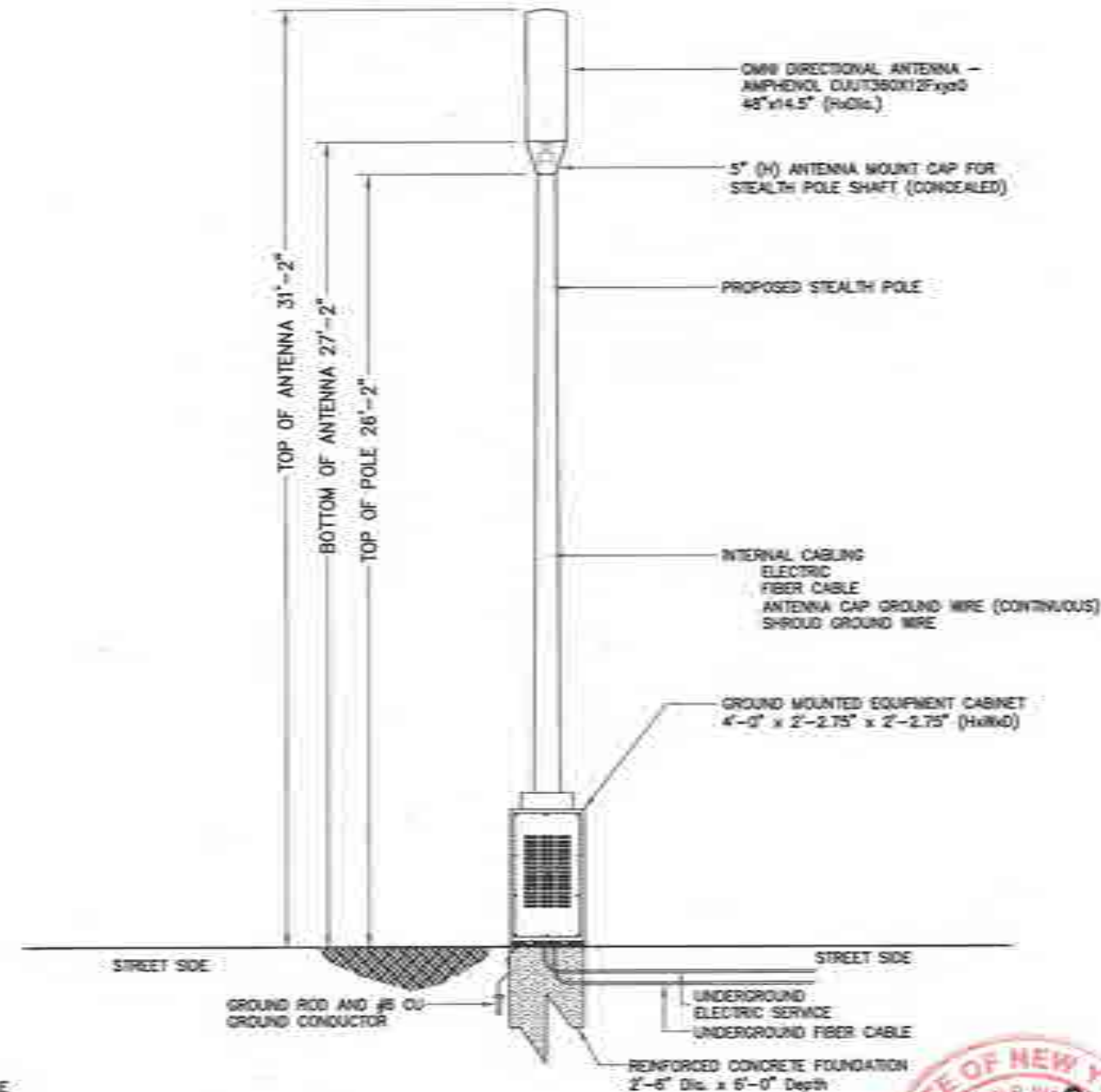
Sheet 10

2 of 3

Node Number  
ODAS\_EMBED\_NBT

### POLE DETAIL

## LOOKING SOUTH



### POLE DETAIL

LOOKING EAST











## General Contractor Notes

### DO NOT SCALE DRAWINGS

CONTRACTOR SHALL VERIFY ALL PLANS AND EXISTING CONDITIONS AND CONDITIONS ON THE JOB SETS AND SHALL IMMEDIATELY NOTIFY THE ENGINEER IN WRITING OF ANY DISCREPANCIES BEFORE PROCEEDING WITH THE WORK OR BE RESPONSIBLE FOR SAME.



# PROJECT 336087 ODAS\_LNISL\_N698 BEHIND 65 WILDWOOD DRIVE (W/S OF COLD SPRING RD) LAUREL HOLLOW, NY 11791 JURISDICTION: VILLAGE OF LAUREL HOLLOW



Crown Castle NY Inc. LLC  
34-36 Whitestone Expressway  
Whitestone, New York 11357  
Tel: 718-363-3800  
Fax: 718-403-1880

Project Title  
**PROJECT 336087**  
NODE NUMBER ODAS\_LNISL\_N698  
BEHIND 65 WILDWOOD DRIVE  
2ND POLE W/O COLD SPRING HARBOR RD  
LAUREL HOLLOW, NY 11791  
VILLAGE OF LAUREL HOLLOW

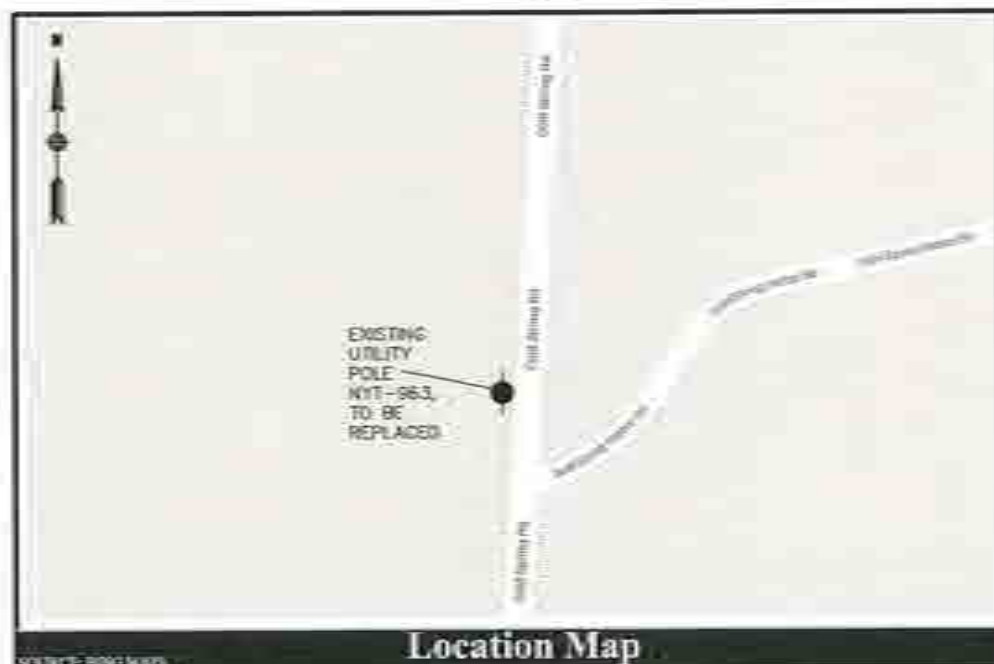
Current Issue Date:  
**5/3/18**

Permit Submission:

| Rev | Date     | Description               |
|-----|----------|---------------------------|
| 1   | 5/3/18   | Per P.E. Comments         |
| 2   | 6/12/18  | Per Crown Castle Comments |
| 3   | 11/21/17 | Per Crown Castle Comments |
| 4   | 1/21/17  | Per Crown Castle Comments |

Comments:

POLE REPLACEMENT



Location Map



Vicinity Map

## Project Description

THE PROJECT CONSISTS OF THE PLACEMENT AND OPERATION OF ANTENNAS AND ASSOCIATED EQUIPMENT CHIMNEYS AND CABLES ON A REPLACEMENT WOOD UTILITY POLE. THE PROPOSED ANTENNA WILL BE MOUNTED WITHIN THE DOWN ZONE OF THE POLE AND THE PROPOSED EQUIPMENT AND CABLES WILL BE MOUNTED ABOVE GRADE TO THE POLE.

## Project Scope

INSTALL PLACE NEW WOOD UTILITY REPLACEMENT POLE WITHIN DOWN ZONE OF EXISTING POLE. THE POLE WILL BE REPLACED WITHIN THE DOWN ZONE OF THE EXISTING POLE. THE POLE WILL BE REPLACED WITHIN THE DOWN ZONE OF THE EXISTING POLE. THE POLE WILL BE REPLACED WITHIN THE DOWN ZONE OF THE EXISTING POLE.


## Code Compliance

ALL WORK AND MATERIALS SHALL BE PERFORMED AND INSTALLED IN ACCORDANCE WITH THE CURRENT EDITIONS OF THE FOLLOWING CODES AS ADOPTED BY THE LOCAL GOVERNING AUTHORITY. NOTHING IN THESE PLANS IS TO BE CONSTRUED TO PERMIT WORK NOT CONFORMING TO THE ADOPTED CODES. ALL CODES WILL BE COMPLIED WITH.

- |                          |                                   |
|--------------------------|-----------------------------------|
| 1. STATE BUILDING CODE   | 2. LOCAL BUILDING CODE            |
| 3. STATE ELECTRICAL CODE | 4. NATIONAL ELECTRICAL CODE (NEC) |
| 5. STATE PLUMBING CODE   | 6. NATIONAL PLUMBING CODE (NPC)   |
| 7. STATE MECHANICAL CODE | 8. NATIONAL MECHANICAL CODE (NMC) |
| 9. STATE FIRE CODE       | 10. NATIONAL FIRE CODE (NFC)      |

## Sheet Index

| Number | Working Title                  | Latest Issue |
|--------|--------------------------------|--------------|
| C-1    | Title Sheet                    | 5/3/2018     |
| C-2    | Utility Pole Equipment Profile | 5/3/2018     |
| C-3    | Construction Details           | 5/3/2018     |



Location Photo

## Project Summary

|                              |  |
|------------------------------|--|
| CUSTOMER:                    | CROWN CASTLE NY INC. LLC   |
| PROJECT:                     | 336087   |
| NODE:                        | ODAS_LNISL_N698  |
| LOCATION:                    | 40-8000  |
| ADDRESS:                     | 70-4000  |
| STREET ADDRESS:              | BEHIND 65 WILDWOOD DRIVE   |
| CITY, STATE:                 | LAUREL HOLLOW, NY 11791  |
| JURISDICTION:                | VILLAGE OF LAUREL HOLLOW   |
| POLE:                        | NYT-963  |
| POLE TYPE:                   | WOOD UTILITY POLE  |
| POLE OWNER:                  | VERIZON  |
| ANTENNA CENTER HEIGHT:       | 10'-0" MAX.  |
| ADMITTER FOR ANTENNA:        | N/A  |
| POWER TO POLE:               | UNRELIABLE   |
| POLE ACCESS:                 | STREET ACCESS  |
| POLE LOCATION & DESCRIPTION: | 2ND POLE W/O COLD SPRING HARBOR ROAD, ON THE W/S OF COLD SPRING ROAD |

Property Information

Plans Approved By:



By: Vincent Robbette (TEL: 917-563-3658)

Plans Prepared By:



Engineering, Surveying  
& Landscape Architecture, P.C.

Transportation  
Land Development  
Environmental Services  
180 Main Parkway, Suite 100  
Babylon, New York 11788  
401.787.3400 • FAX 401.811.2545

|                      |                |                  |
|----------------------|----------------|------------------|
| By: Vincent Robbette | Drawn by: S.E. | Checked by: S.E. |
| By: Vincent Robbette | Drawn by: S.E. | Checked by: S.E. |
| By: Vincent Robbette | Drawn by: S.E. | Checked by: S.E. |

Project Title:  
Crown Castle

Title Sheet  
Node Number ODAS\_LNISL\_N698

|                               |                                |
|-------------------------------|--------------------------------|
| Drawing Number:<br><b>C-1</b> | Sheet No.<br>1 of 3            |
|                               | Node Number<br>ODAS_LNISL_N698 |





Project Title  
**PROJECT 336087**  
NODE NUMBER 0045, LANSI, NWS  
BEHIND 45 WILLOW DRIVE  
2ND POLE NO COLD SPRING HARBOR ED  
LAUREL HOLLOW, NY 11796  
VILLAGE OF LAUREL HOLLOW

---

Current Issue Date  
**5/3/18**

Permit Submission

| A    | 8/3/76   | Pcr P.E. Comments.        |
|------|----------|---------------------------|
| S    | 9/26/78  | Pcr Grow Castle Comments. |
| E    | 11/21/77 | Pcr Grow Castle Comments. |
| T    | 7/20/77  | Pcr Grow Castle Comments. |
| Rev. | Date     | Description:              |

Plans Approved By \_\_\_\_\_



Phone Prepared By:



Transportation  
Land Development  
Environmental Services  
100 Main Parkway, Suite 135  
Bloomington, New York 11781  
615.797.3400 • FAX 615.813.2544

|                      |                  |                 |
|----------------------|------------------|-----------------|
| File No. by 2025.31  | Date by 5.11.    | Checked by S.R. |
| CDL checked by 5.11. | Approved by S.R. |                 |
| State As Filed       | Date May 1, 2008 |                 |

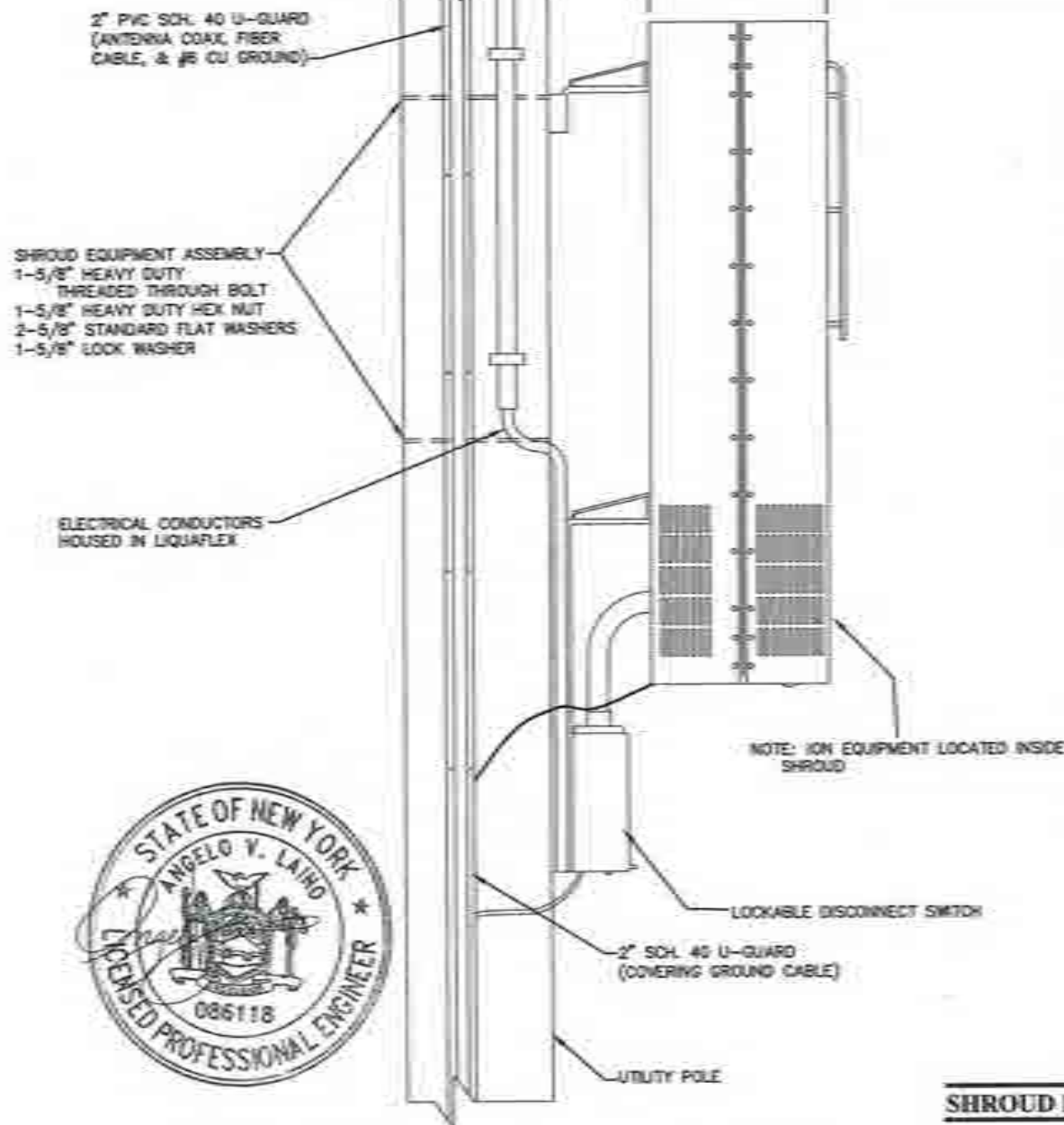
Node Number: 0045 ENTSE, N054

C-2


Node Number  
Node: LNS1, 7mm





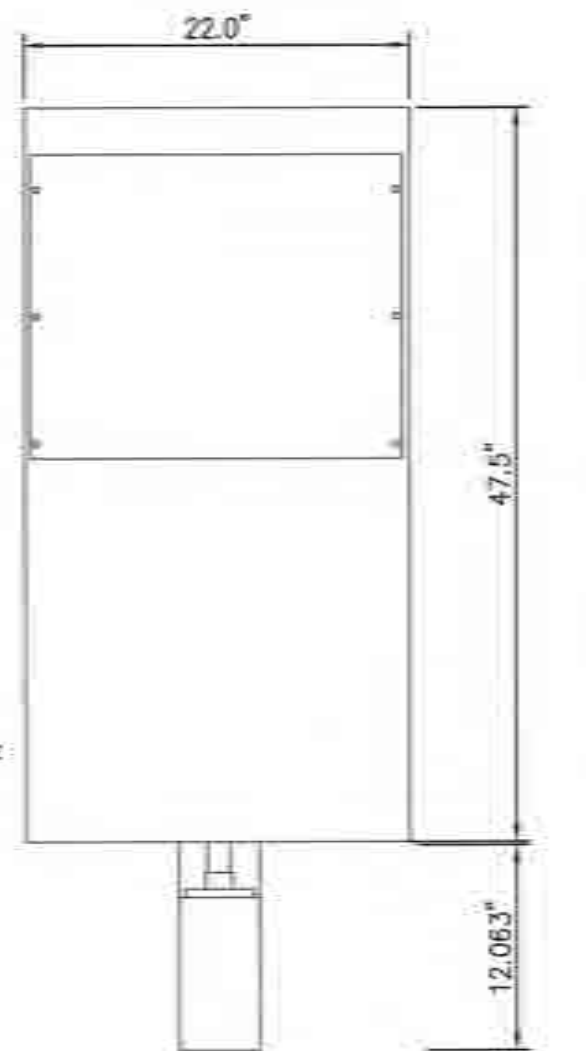


**EQUIPMENT MOUNTING DETAIL #1** N.T.S.

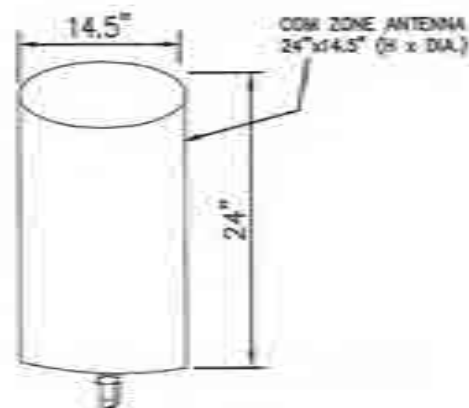


RF ALERT SIGN  
TO BE INSTALLED ON  
SHROUD ASSEMBLY

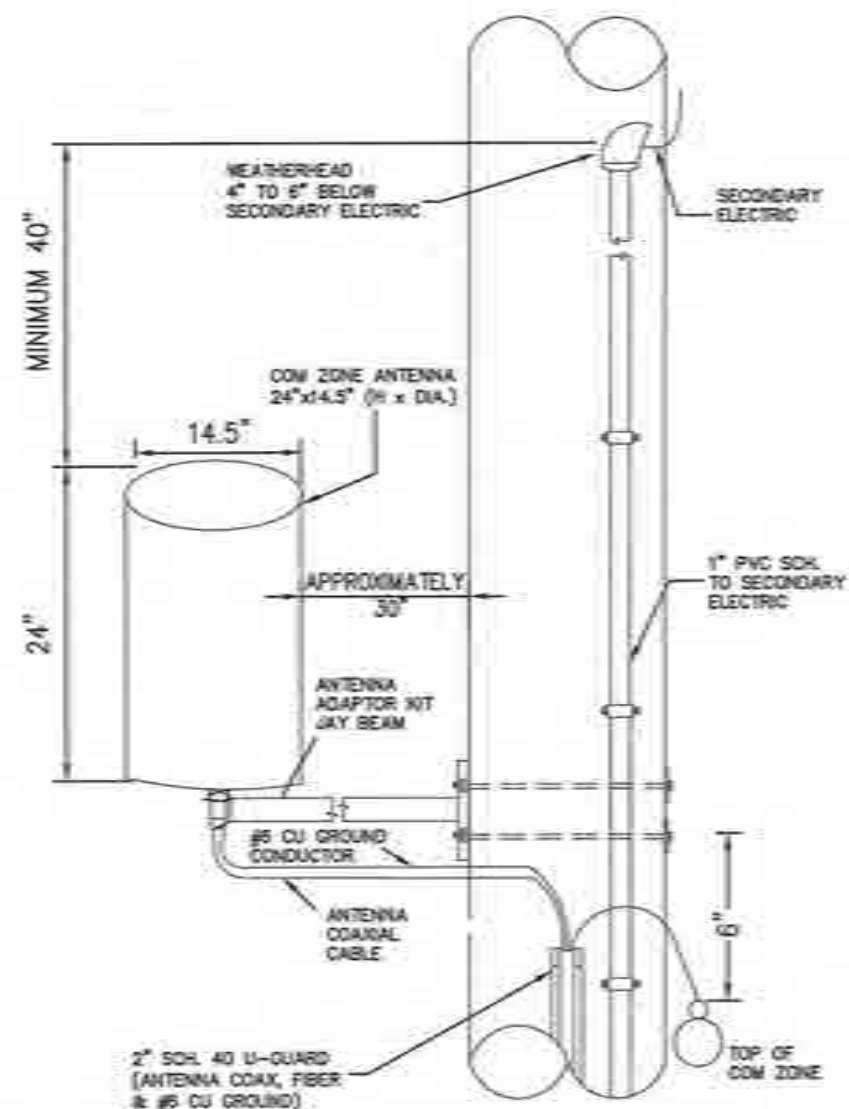
**RF ALERT SIGN** N.T.S.



**SHROUD KIT** N.T.S.



**OMNI DIRECTIONAL ANTENNA** N.T.S.



**ANTENNA MOUNTING DETAIL #1** N.T.S.



RF ALERT SIGN  
4"x8" (11x8")  
TO BE INSTALLED ON  
SHROUD ASSEMBLY

**RF ALERT SIGN** N.T.S.



Crown Castle 5G Star LLC  
18-18 Whitestone Expressway  
Whitestone, New York 11378  
Tel: 917-963-2681  
Fax: 718-483-2581

Project Title:  
**PROJECT 336087**  
NODE NUMBER: ODAS\_LN0SL\_3688  
BEHIND 65 WILLOW DRIVE  
2ND POLE NO COLD SPRING HARBOR RD  
LAUREL HOLLOW, NY 11784  
VILLAGE OF LAUREL HOLLOW

Current Issue Date:  
**5/3/18**  
Permit Submission

| Rev. | Date    | Description               |
|------|---------|---------------------------|
| 1    | 5/3/18  | Per P.E. Comments         |
| 2    | 4/20/18 | Per Crown Castle Comments |
| 2    | 5/23/17 | Per Crown Castle Comments |
| 1    | 1/25/17 | Per Crown Castle Comments |

Comments:  
POLE REPLACEMENT



Rep: Vincent Robbiano (TEL: 917-563-3668)

Plans Prepared By:



**Engineering, Surveying  
& Landscape Architecture, P.C.**

Transportation  
Land Development  
Environmental Services  
100 Main Highway, Suite 110  
Hempstead, New York 11788  
631.767.3408 - FAX 631.813.2545

|                   |                     |                     |
|-------------------|---------------------|---------------------|
| CC: 336087-01     | Drawn by: S.J.L.    | Checked by: S.J.L.  |
| CC: 336087-01     | Approved by: S.J.L. | Approved by: S.J.L. |
| Drawn: Ar/Initial | Date: May 3, 2018   |                     |

Drawing Title:  
**Crown Castle**

Construction Details

Node Number: ODAS\_LN0SL\_3688

Drawing Number: 3 of 3

**C-3**  
Node Number: ODAS\_LN0SL\_3688





## DO NOT SCALE DRAWINGS

CONTRACTOR SHALL VERIFY ALL PLANS AND EXISTING CONDITIONS AND CONDITIONS ON THE JOB SITE AND SHALL IMMEDIATELY NOTIFY THE ENGINEER IN WRITING OF ANY DISCREPANCIES BEFORE PROCEEDING WITH THE WORK OR BE RESPONSIBLE FOR SAME.

PROJECT 336087  
ODAS\_LNISL\_N699  
520 COLD SPRING ROAD  
(APPROX. 450 FEET N/O SHADY LANE, E/S/O COLD SPRING ROAD)  
LAUREL HOLLOW, NY 11791  
JURISDICTION: VILLAGE OF LAUREL HOLLOW



Cover-Crete Mfg. Co., Inc.  
15-34 Whitestone Expressway  
Whitestone, New York 11357  
Tel: 417-863-3693  
Fax: 718-493-7395

Project Title  
**PROJECT 336087**  
MODE NUMBER 004.S ENR1 9686  
524 COLD SPRING ROAD  
APPROX. 450 FEET N/O SHADY LANE  
E/50 COLD SPRING ROAD  
LAUREL HOLLOW, NEW YORK, 11791  
VILLAGE OF LAUREL HOLLOW

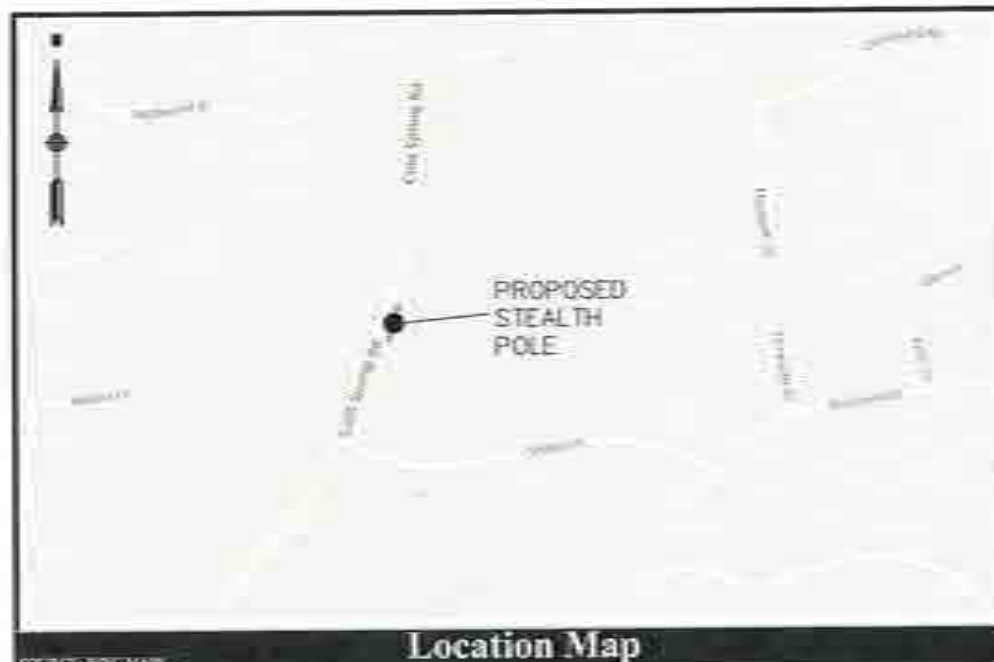
Current Issue Code:

4/30/18

Parent: Submission

|      |         |                           |
|------|---------|---------------------------|
|      |         |                           |
|      |         |                           |
|      |         |                           |
|      |         |                           |
| 3    | 4/26/18 | Per Green Castle Comments |
|      | 4/11/18 | Per PC Comments           |
| 3    | 4/11/18 | Per Green Castle Comments |
| 2    | 4/30/18 | Per Green Castle Comments |
| 1    | 7/21/17 | Per Green Castle Comments |
| Rev. | Date    | Description               |

Comments



### Location Map



### Vicinity Map

THE PHYSICAL CONTENTS OF THE PLACEMENT AND OPERATION IS AIRCRAFT AND ASSOCIATED EQUIPMENT CAPSULES AND CABLES ON A PROPOSED STEALTH POLE. THE PROPOSED ANTENNA WILL BE MOUNTED ON TOP OF THE POLE, THE PROPOSED EQUIPMENT WILL BE MOUNTED ALONG CABLES, AND PROPOSED CABLES WILL BE MOUNTED NEAR OR CLOSE TO THE POLE.

INSTALL PLACES NEW GUNTS TO PROPOSED POLE, DETACH EEDER FROM THE EEDER ANCHOR AND ASSOCIATED BRACKET IN ACCORDANCE WITH THE FOLLOWING INSTRUCTIONS. REARRANGE ANY EXISTING ENCLOSED IN ACCORDANCE WITH FOLLOWING CONSTRUCTION GUIDELINES. DETACHING OF THE PROPOSED STAINLESS POLE AND ATTACHMENTS WERE FIELD VERIFIED BY THE POLE STAGER, AND IN HIS LICENSED AND NOT CONDUCTED FROM ALTERING THE POLE ANCHOR ATTACHMENTS TO GAIN SUBSEQUENT TO TORQUE MEASUREMENTS.

ALL WORK AND MATERIALS SHALL BE PERFORMED AND DETAILLED IN ACCORDANCE WITH THE CURRENT EDITIONS OF THE FOLLOWING CODES AS ADOPTED BY THE LOCAL GOVERNING JURISDICTION, NOTING IN THESE PLANS TO BE CONSIDERED TO PERMIT WORK NOT CONFORMING TO THE ABOVE GOVERNING CODES. ALL CODES WILL BE COMPLIANT WITH:

- |   |                                       |
|---|---------------------------------------|
| 1. STATE ADMINISTRATIVE CODE                  | 7. LOCAL BUILDING CODE                |
| 2. STATE BUILDING CODE                        | 8. MUNICIPAL AND COUNTY ORDINANCES    |
| 3. AMERICAN LIFE SAFETY CODES<br>NFPA-90-1990 | 9. NATIONAL ELECTRIC CODE (NEC)       |
| 4. STATE MECHANICAL CODE                      | 10. ASHRAE 55-1982                    |
| 5. STATE FIREBURNING CODE                     | 11. INTERNATIONAL BUILDING CODE (IBC) |
| 6. STATE ELECTRICAL CODE                      |                                       |

| Number | Drawing Title                      | Latest Issue |
|--------|------------------------------------|--------------|
| C-4    | Title Sheet                        | 4/00/2018    |
| C-2    | Utility/As-Built Equipment Profile | 4/05/2018    |
| C-1    | Construction Details               | 4/00/2018    |

**Location Photo**

|                              |   |
|------------------------------|---|
| CUSTOMER:                    | THURRO CASTLE AND CASTLE  |
| PROJECT:                     | 10000   |
| NAME:                        | JOAN LINDA NASH   |
| LATITUDE:                    | 42.888847   |
| LONGITUDE:                   | -71.800000  |
| STREET ADDRESS:              | 100 OLD SPRING ROAD   |
| CITY, STATE:                 | LARSEN HOLLOW, NEW YORK   |
| SUBDIVISION:                 | VILLAGE OF LARSEN HOLLOW  |
| POLE #:                      | NEW   |
| POLE TYPE:                   | METAL STREET POLE   |
| POLE OWNER:                  | THURRO CASTLE   |
| ANTENNA CENTER HEIGHT:       | 24'-2" AGL  |
| ADDITIONAL INFORMATION:      | W.F.A.  |
| POWER TO POLE:               | UNDERGROUND   |
| POLE ACCESS:                 | STREET ACCESS   |
| POLE LOCATION & DESCRIPTION: | APPROXIMATELY 400 FEET NORTH OF<br>BRIDGE LANE, EAST SIDE OF OLD<br>SPRING ROAD |

### Property Information

Plaza Approved By \_\_\_\_\_



Dr. Vincent Robbene (TEL 917-565-3686)

Plasma Prepared By



Engineering, Surveying  
& Landscape Architecture, PC

100 Main Parkway, Suite 115  
Hempstead, New York 11550  
631.282.3400 • FAX 631.811.2500

|                                 |                              |                         |
|---------------------------------|------------------------------|-------------------------|
| As-Prepared By: <u>28825.91</u> | Drawn By: <u>S.J.L.</u>      | Checked By: <u>S.K.</u> |
| Old version by: <u>S.J.L.</u>   | Approved By: <u>S.K.</u>     |                         |
| DATE: <u>As-Prepared</u>        | Date: <u>August 20, 2008</u> |                         |

**Crown Castle**

Scale Number (DAS, LMS, NCS)

Drawing Number:

C-1

Sheet No.  
1 of 3Node Number  
CDAS 15051 500





Crown Castle NG Inc.  
15 W. 56th Street  
New York, New York 10019  
Tel: 212-512-5000  
Fax: 212-512-5001

Project Title  
**PROJECT 336087**  
NODE NUMBER: ODAS\_LINSE\_N899  
500 COLD SPRING ROAD  
APPROX. 450 FEET N. SHADY LANE  
E/S/O COLD SPRING ROAD  
LAUREL HOLLOW, NEW YORK, 11794  
VILLAGE OF LAUREL HOLLOW

Current Issue Date:

**4/30/18**

Permit Submission

| Rev. | Date    | Description                |
|------|---------|----------------------------|
| 5    | 4/30/18 | Per Crown Castle Comments. |
| 4    | 4/13/18 | Per PE Comments.           |
| 3    | 4/11/18 | Per Crown Castle Comments. |
| 2    | 4/10/18 | Per Crown Castle Comments. |
| 1    | 3/15/17 | Per Crown Castle Comments. |

Comments:

Plans Approved By:



Rep: Vincent Robbene (TEL: 212-563-3668)

Plans Prepared By:



**Engineering, Surveying  
& Landscape Architecture, PC**

Transportation  
Land Development  
Environmental Services  
100 Mather Parkway, Suite 121  
Bayside, New York 11708  
408.782.2400 - FAX 408.813.2545

|                        |                      |                  |
|------------------------|----------------------|------------------|
| NY Permit No. 20170.01 | Drawn by: S.J.L.     | Checked by: S.K. |
| City of New York       | S.J.L.               | S.K.             |
| Rev: No Notes          | Date: April 30, 2018 |                  |

Drawing Title:

**Crown Castle**

Utility Pole Equipment Profile

Node Number: ODAS\_LINSE\_N899

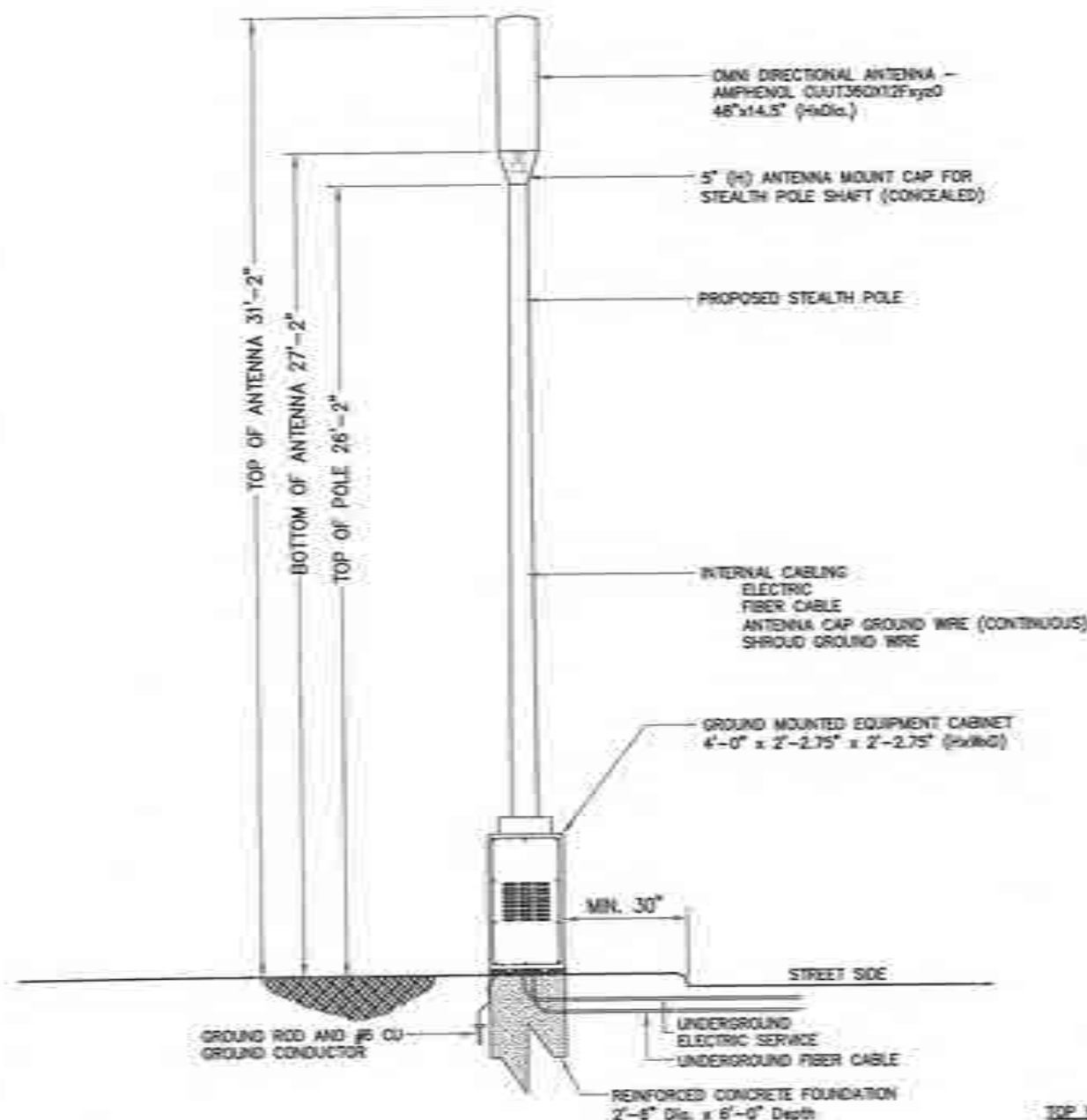
Drawing Number:

**C-2**

Sheet No.

**2 of 3**

Node Number  
ODAS\_LINSE\_N899



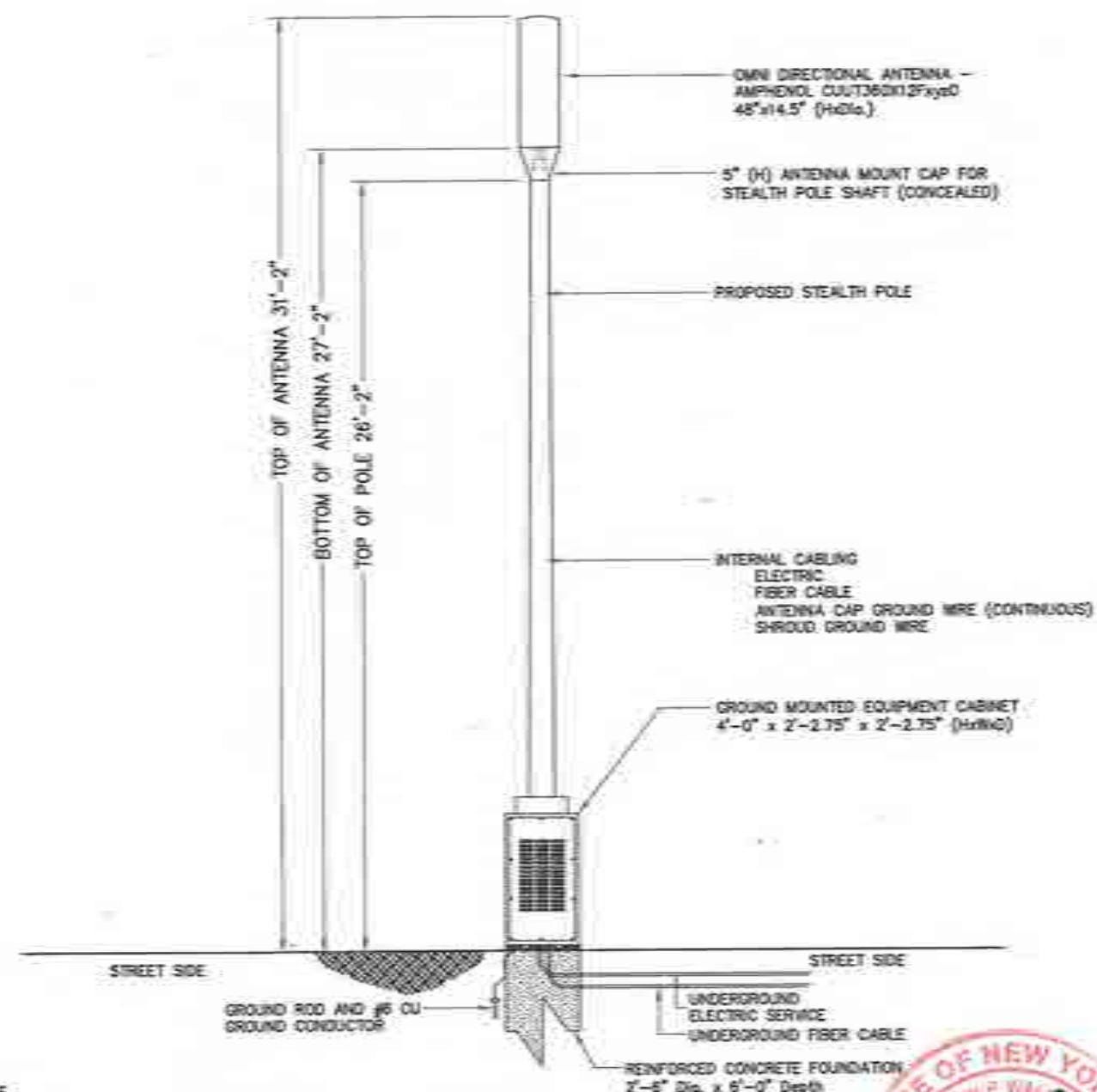
**POLE DETAIL**  
LOOKING SOUTHWEST

N.T.S.

TOP VIEW OF POLE  
QUADRANT LOCATION  
OF EQUIPMENT



(Street Side)



**POLE DETAIL**  
LOOKING SOUTHEAST

N.T.S.

















Node Number  
input: 15052, N





### General Contractor Notes

#### DO NOT SCALE DRAWINGS

CONTRACTOR SHALL VERIFY ALL PLANS AND EXISTING CONDITIONS AND CONDITIONS ON THE JOB SITE AND SHALL IMMEDIATELY NOTIFY THE ENGINEER BY TELEPHONE AND/OR IN WRITING BEFORE PROCEEDING WITH THE WORK. NO SCALE SHALL BE USED FOR ANY MEASUREMENTS.



**PROJECT 336087**  
**ODAS\_LNISL\_N701**  
**181 STILLWELL LANE**  
**(940 FEET E/O HOLLY LANE, N/S/O STILLWELL)**  
**LAUREL HOLLOW, NY 11791**  
**JURISDICTION: VILLAGE OF LAUREL HOLLOW**



Crown Castle NY Inc. LLC  
18-18 Wacker Drive  
Whitestown, New York 12197  
Tel: 914-662-2600  
Fax: 914-662-2601

Project Title:  
**PROJECT 336087**  
**NOISE NUMBER ODAS\_LNISL\_N701**  
**181 STILLWELL LANE**  
**940 FEET E/O HOLLY LANE, N/S/O STILLWELL LANE**  
**LAUREL HOLLOW, NEW YORK, 11791**  
**VILLAGE OF LAUREL HOLLOW**

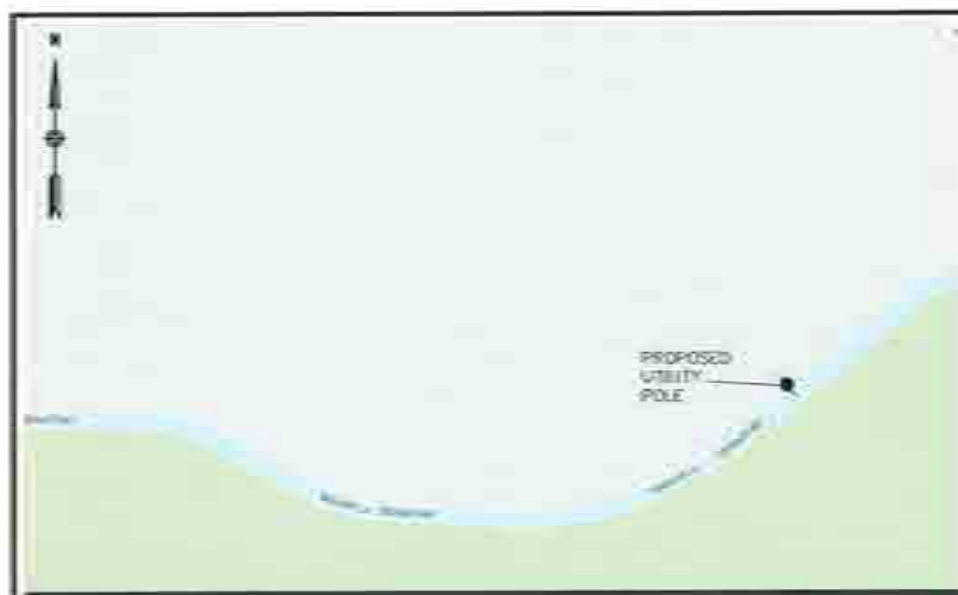
Current Issue Date:

**9/19/18**

Permit Submission:

| Rev. | Date    | Description               |
|------|---------|---------------------------|
| 1    | 9/19/18 | Per Crown Castle Comments |
| 2    | 9/19/18 | Per P.E. Comments         |
| 3    | 9/19/18 | Per Crown Castle Comments |
| 4    | 9/19/18 | Per Crown Castle Comments |
| 5    | 9/19/18 | Per Crown Castle Comments |
| 6    | 9/19/18 | Per Crown Castle Comments |
| 7    | 9/19/18 | Per Crown Castle Comments |
| 8    | 9/19/18 | Per Crown Castle Comments |
| 9    | 9/19/18 | Per Crown Castle Comments |
| 10   | 9/19/18 | Per Crown Castle Comments |

Comments:



SOURCE: Bing Maps

**Location Map**



SOURCE: Google Earth

**Vicinity Map**

### Project Description

THE PROJECT CONSISTS OF THE PLACEMENT AND OPERATION OF A NOISE MONITORING AND RECORDING SYSTEM (NRS) AT THE PROPOSED UTILITY POLE. THE NRS WILL BE MONITORED BY THE VILLAGE OF LAUREL HOLLOW AND THE PROPOSED UTILITY POLE WILL BE MONITORED BY THE VILLAGE OF LAUREL HOLLOW.

### Project Scope

THE PROJECT SCOPE INCLUDES THE PLACEMENT AND OPERATION OF A NOISE MONITORING AND RECORDING SYSTEM (NRS) AT THE PROPOSED UTILITY POLE. THE NRS WILL BE MONITORED BY THE VILLAGE OF LAUREL HOLLOW AND THE PROPOSED UTILITY POLE WILL BE MONITORED BY THE VILLAGE OF LAUREL HOLLOW.

### Code Compliance

ALL WORK AND MATERIALS SHALL BE PERFORMED AND INSTALLED IN ACCORDANCE WITH THE CURRENT EDITIONS OF THE FOLLOWING CODES AND ORDINANCES:

- |   |   |
|---|---|
| 1. STATE ADMINISTRATIVE CODE                        | 2. LOCAL ORDINANCES                                 |
| 2. STATE ADMINISTRATIVE CODE                        | 3. NATIONAL FIRE PROTECTION ASSOCIATION (NFPA) 704  |
| 3. NATIONAL FIRE PROTECTION ASSOCIATION (NFPA) 704  | 4. NATIONAL FIRE PROTECTION ASSOCIATION (NFPA) 704  |
| 4. NATIONAL FIRE PROTECTION ASSOCIATION (NFPA) 704  | 5. NATIONAL FIRE PROTECTION ASSOCIATION (NFPA) 704  |
| 5. NATIONAL FIRE PROTECTION ASSOCIATION (NFPA) 704  | 6. NATIONAL FIRE PROTECTION ASSOCIATION (NFPA) 704  |
| 6. NATIONAL FIRE PROTECTION ASSOCIATION (NFPA) 704  | 7. NATIONAL FIRE PROTECTION ASSOCIATION (NFPA) 704  |
| 7. NATIONAL FIRE PROTECTION ASSOCIATION (NFPA) 704  | 8. NATIONAL FIRE PROTECTION ASSOCIATION (NFPA) 704  |
| 8. NATIONAL FIRE PROTECTION ASSOCIATION (NFPA) 704  | 9. NATIONAL FIRE PROTECTION ASSOCIATION (NFPA) 704  |
| 9. NATIONAL FIRE PROTECTION ASSOCIATION (NFPA) 704  | 10. NATIONAL FIRE PROTECTION ASSOCIATION (NFPA) 704 |
| 10. NATIONAL FIRE PROTECTION ASSOCIATION (NFPA) 704 | 11. NATIONAL FIRE PROTECTION ASSOCIATION (NFPA) 704 |
| 11. NATIONAL FIRE PROTECTION ASSOCIATION (NFPA) 704 | 12. NATIONAL FIRE PROTECTION ASSOCIATION (NFPA) 704 |

### Sheet Index

| Number | Sheet Title               | Label Item |
|--------|---------------------------|------------|
| 01     | Site Plan                 | 1810000    |
| 02     | Utility Pole Location Map | 1810000    |
| 03     | General Notes             | 1810000    |



SOURCE: Google Earth

**Location Photo**

### Project Summary

|                              |  |
|------------------------------|--|
| OWNER:                       | CROWN CASTLE                           |
| PROJECT:                     | NOISE                                  |
| NOISE:                       | ODAS_LNISL_N701                        |
| LOCATION:                    | 181 STILLWELL LANE                     |
| LONGITUDE:                   | 41.141414                              |
| STREET ADDRESS:              | 181 STILLWELL LANE                     |
| CITY, STATE:                 | LAUREL HOLLOW, NEW YORK                |
| JURISDICTION:                | VILLAGE OF LAUREL HOLLOW               |
| POLE #:                      | NEW                                    |
| POLYLINE:                    | NOISE UTILITY POLE                     |
| POLYLINE:                    | CROWN CASTLE                           |
| ANNOYANCE INDEX:             | 41.141414                              |
| ANNOYANCE INDEX:             | 41.141414                              |
| POWER WORK:                  | OVERHEAD                               |
| WALL TYPE:                   | STREET ACROSS                          |
| POLE LOCATION & ORIENTATION: | 181 STILLWELL LANE, 181 STILLWELL LANE |

**Property Information**

Plans Approved By:



By: Vincent Robbins (TEL: 517-563-3668)

Plans Prepared By:



ENGINEERING, SURVEYING  
LANDSCAPE ARCHITECTURE  
& GEOLOGY, P.C.

181 Stillwell Lane  
181 Stillwell Lane, Suite 100  
Laurel Hollow, New York 11791  
414.387.3400 • FAX: 414.387.3401

|                     |                     |                     |
|---------------------|---------------------|---------------------|
| By: Vincent Robbins | By: Vincent Robbins | By: Vincent Robbins |
| By: Vincent Robbins | By: Vincent Robbins | By: Vincent Robbins |
| By: Vincent Robbins | By: Vincent Robbins | By: Vincent Robbins |

Preparing Title:

Crown Castle

Sheet No:

1810000

Sheet No:

1 of 3

Sheet No:

1810000

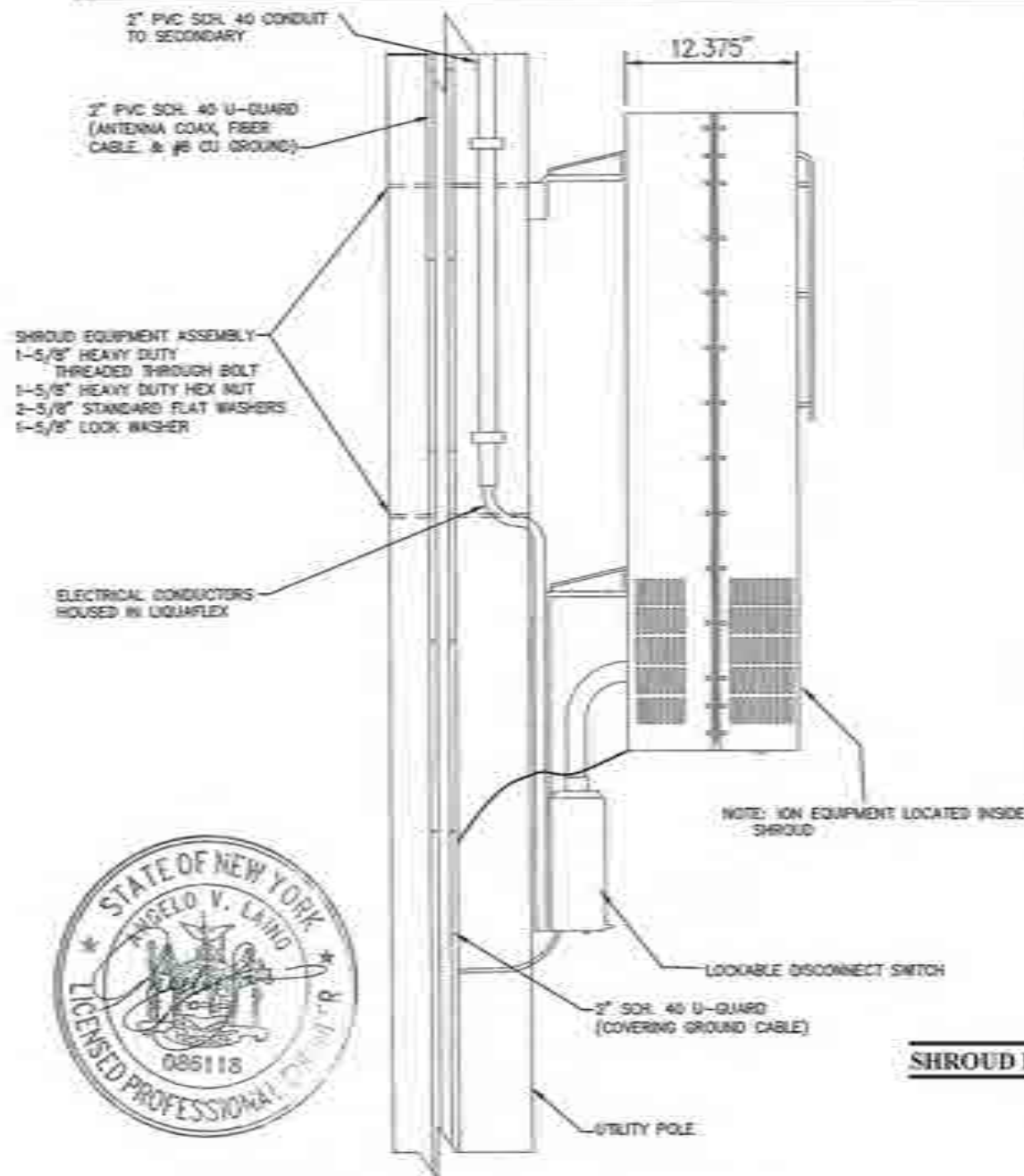


**C-1**








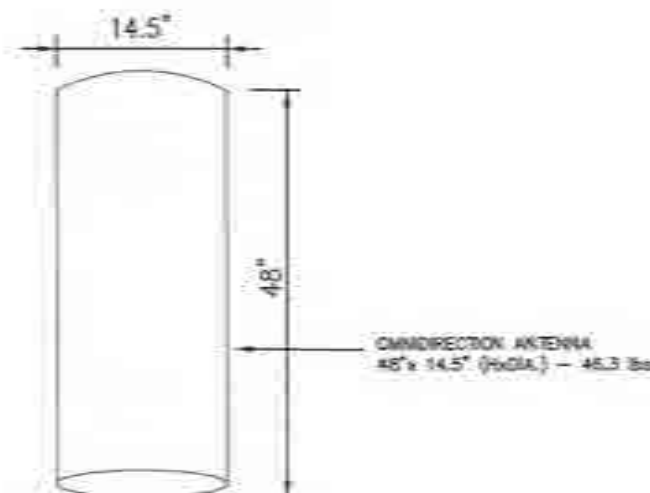


EQUIPMENT MOUNTING DETAIL #1

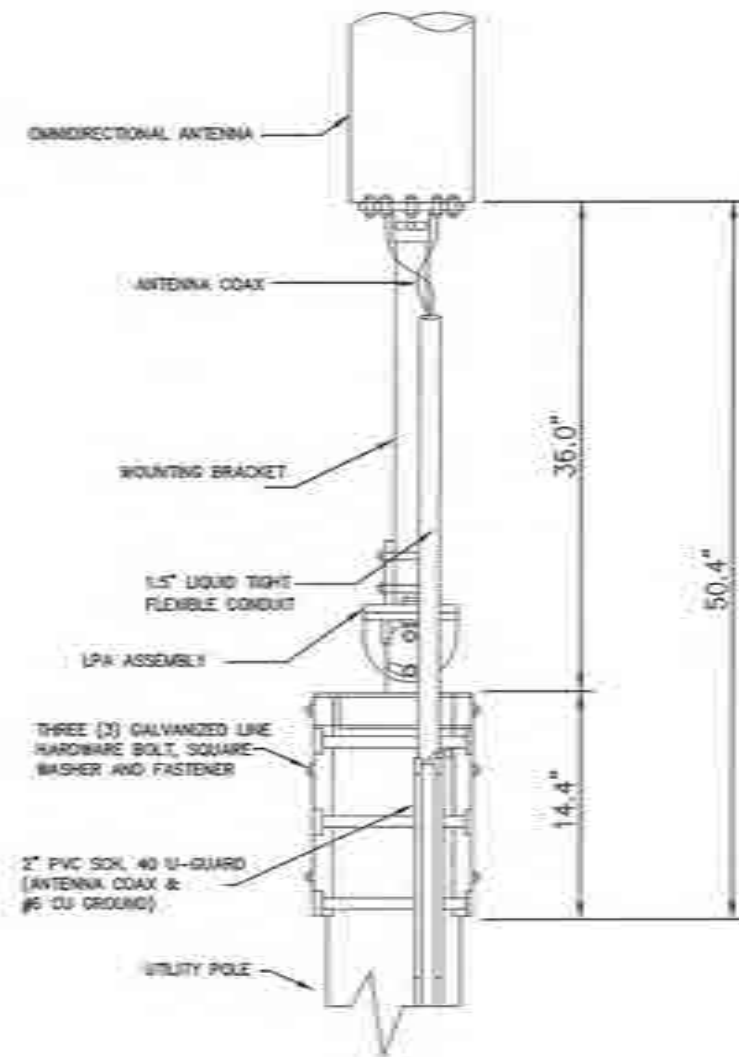


RF ALERT SIGN TO BE INSTALLED ON SHROUD ASSEMBLY

SHROUD KIT



OMNI DIRECTIONAL ANTENNA



ANTENNA MOUNTING DETAIL #1



RF ALERT SIGN



Crown Castle Network LLC  
14-14 Wireless Equipment  
New York, NY 10011  
Tel: 212-512-3400  
Fax: 212-512-3400

Project Title  
**PROJECT 336087**  
MODE NUMBER ODAS\_LINSL\_NY01  
181 STEELWELL LANE  
148 FEET E/O HOLLY LN, N/S/O STEELWELL LN  
LAUREL HOLLOW, NEW YORK, 11751  
VILLAGE OF LAUREL HOLLOW

Current Issue Date:  
**9/19/18**  
Permit Submission

| Rev | Date    | Description               |
|-----|---------|---------------------------|
| 1   | 9/19/18 | For Crown Castle Comments |
| 2   | 9/19/18 | For P.E. Comments         |
| 3   | 9/19/18 | For Crown Castle Comments |
| 4   | 9/19/18 | For Crown Castle Comments |
| 5   | 9/19/18 | For Crown Castle Comments |
| 6   | 9/19/18 | For Crown Castle Comments |
| 7   | 9/19/18 | For Crown Castle Comments |

Plan Approved By:



By: Vincent Robbena (TEL: 917-563-3668)

Plan Prepared By:



ENGINEERING, SURVEYING  
LANDSCAPE ARCHITECTURE  
& GEOLOGY, P.C.

Transportation  
Land Development  
Environmental Services  
100 Main Parkway, Suite 110  
Briarcliff, New York 10512  
408-280-5480 • FAX: 408-8112540

|     |         |    |       |         |     |
|-----|---------|----|-------|---------|-----|
| Rev | Date    | By | App'd | Check'd | Rev |
| 1   | 9/19/18 | SK | SK    | SK      | 1   |

Drawing Title:  
**Crown Castle**

Construction Details

Mode Number ODAS\_LINSL\_NY01

Drawing Number

**C-3**

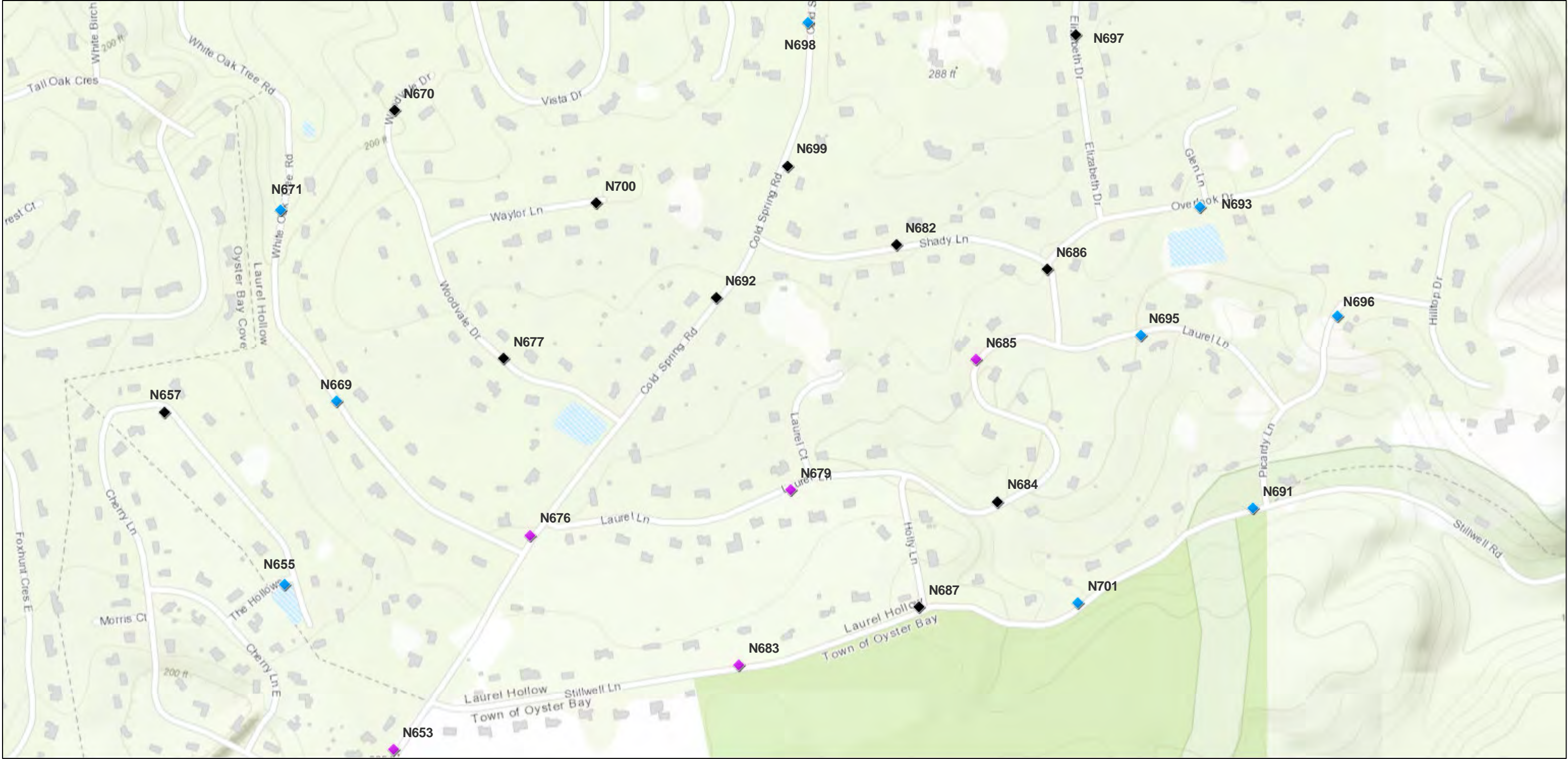
Sheet No.

3 of 3


Mode Number  
ODAS\_LINSL\_NY01



# Crown Castle Node Locations within Village of Laurel Hollow



- ◆ New Stealth Pole
- ◆ Existing Wood Utility Pole
- ◆ New Wood Pole







**Federal Communications Commission**  
**Wireless Telecommunications Bureau**

**RADIO STATION AUTHORIZATION**

LICENSEE: CELLCO PARTNERSHIP

ATTN: REGULATORY  
CELLCO PARTNERSHIP  
1120 SANCTUARY PKWY, #150 GASAS5REG  
ALPHARETTA, GA 30009-7630

| Call Sign                         | File Number |
|-----------------------------------|-------------|
| WQJQ689                           |             |
| Radio Service                     |             |
| WU - 700 MHz Upper Band (Block C) |             |

**FCC Registration Number (FRN):** 0003290673

|   |   |                                      |                                   |
|---|---|--------------------------------------|-----------------------------------|
| <b>Grant Date</b><br>11-26-2008         | <b>Effective Date</b><br>09-30-2014     | <b>Expiration Date</b><br>06-13-2019 | <b>Print Date</b>                 |
|   |   |                                      |                                   |
| <b>Market Number</b><br>REA001          | <b>Channel Block</b><br>C               |                                      | <b>Sub-Market Designator</b><br>0 |
|   |   |                                      |                                   |
| <b>Market Name</b><br>Northeast         |   |                                      |                                   |
|   |   |                                      |                                   |
| <b>1st Build-out Date</b><br>06-13-2013 | <b>2nd Build-out Date</b><br>06-13-2019 | <b>3rd Build-out Date</b>            | <b>4th Build-out Date</b>         |

**Waivers/Conditions:**

If the facilities authorized herein are used to provide broadcast operations, whether exclusively or in combination with other services, the licensee must seek renewal of the license either within eight years from the commencement of the broadcast service or within the term of the license had the broadcast service not been provided, whichever period is shorter in length. See 47 CFR §27.13(b).

This authorization is conditioned upon compliance with section 27.16 of the Commission's rules

**Conditions:**

Pursuant to §309(h) of the Communications Act of 1934, as amended, 47 U.S.C. §309(h), this license is subject to the following conditions: This license shall not vest in the licensee any right to operate the station nor any right in the use of the frequencies designated in the license beyond the term thereof nor in any other manner than authorized herein. Neither the license nor the right granted thereunder shall be assigned or otherwise transferred in violation of the Communications Act of 1934, as amended. See 47 U.S.C. § 310(d). This license is subject in terms to the right of use or control conferred by §706 of the Communications Act of 1934, as amended. See 47 U.S.C. §606.

This license may not authorize operation throughout the entire geographic area or spectrum identified on the hardcopy version. To view the specific geographic area and spectrum authorized by this license, refer to the Spectrum and Market Area information under the Market Tab of the license record in the Universal Licensing System (ULS). To view the license record, go to the ULS homepage at <http://wireless.fcc.gov/uls/index.htm?job=home> and select "License Search". Follow the instructions on how to search for license information.





**Federal Communications Commission**  
**Wireless Telecommunications Bureau**

**RADIO STATION AUTHORIZATION**

LICENSEE: CELLCO PARTNERSHIP

ATTN: REGULATORY  
CELLCO PARTNERSHIP  
1120 SANCTUARY PKWY, #150 GASA5REG  
ALPHARETTA, GA 30009-7630

|  |                                  |
|--|----------------------------------|
| <b>Call Sign</b><br>WQGA906  | <b>File Number</b><br>0006150139 |
| <b>Radio Service</b><br>AW - AWS, 1710-1755/2110-2155 MHz<br>bands |                                  |

**FCC Registration Number (FRN):** 0003290673

|  |                                     |                                      |                                    |
|--|-------------------------------------|--------------------------------------|------------------------------------|
| <b>Grant Date</b><br>11-29-2006                      | <b>Effective Date</b><br>12-28-2013 | <b>Expiration Date</b><br>11-29-2021 | <b>Print Date</b><br>02-14-2014    |
| <b>Market Number</b><br>BEA010                       |                                     | <b>Channel Block</b><br>B            | <b>Sub-Market Designator</b><br>15 |
| <b>Market Name</b><br>New York-No. New Jer.-Long Isl |                                     |                                      |                                    |
| <b>1st Build-out Date</b>                            | <b>2nd Build-out Date</b>           | <b>3rd Build-out Date</b>            | <b>4th Build-out Date</b>          |

**Waivers/Conditions:**

This authorization is conditioned upon the licensee, prior to initiating operations from any base or fixed station, making reasonable efforts to coordinate frequency usage with known co-channel and adjacent channel incumbent federal users operating in the 1710-1755 MHz band whose facilities could be affected by the proposed operations. See, e.g., FCC and NTIA Coordination Procedures in the 1710-1755 MHz Band, Public Notice, FCC 06-50, WTB Docket No. 02-353, rel. April 20, 2006.

**Conditions:**

Pursuant to §309(h) of the Communications Act of 1934, as amended, 47 U.S.C. §309(h), this license is subject to the following conditions: This license shall not vest in the licensee any right to operate the station nor any right in the use of the frequencies designated in the license beyond the term thereof nor in any other manner than authorized herein. Neither the license nor the right granted thereunder shall be assigned or otherwise transferred in violation of the Communications Act of 1934, as amended. See 47 U.S.C. § 310(d). This license is subject in terms to the right of use or control conferred by §706 of the Communications Act of 1934, as amended. See 47 U.S.C. §606.

This license may not authorize operation throughout the entire geographic area or spectrum identified on the hardcopy version. To view the specific geographic area and spectrum authorized by this license, refer to the Spectrum and Market Area information under the Market Tab of the license record in the Universal Licensing System (ULS). To view the license record, go to the ULS homepage at <http://wireless.fcc.gov/uls/index.htm?job=home> and select "License Search". Follow the instructions on how to search for license information.





**Federal Communications Commission**  
**Wireless Telecommunications Bureau**

**RADIO STATION AUTHORIZATION**

LICENSEE: CELLCO PARTNERSHIP

ATTN: REGULATORY  
CELLCO PARTNERSHIP  
1120 SANCTUARY PKWY, #150 GASA5REG  
ALPHARETTA, GA 30009-7630

|  |                                  |
|--|----------------------------------|
| <b>Call Sign</b><br>WQGB263  | <b>File Number</b><br>0006150456 |
| <b>Radio Service</b><br>AW - AWS, 1710-1755/2110-2155 MHz<br>bands |                                  |

**FCC Registration Number (FRN):** 0003290673

|  |                                     |                                      |                                 |
|--|-------------------------------------|--------------------------------------|---------------------------------|
| <b>Grant Date</b><br>11-29-2006                      | <b>Effective Date</b><br>01-04-2014 | <b>Expiration Date</b><br>11-29-2021 | <b>Print Date</b><br>02-14-2014 |
| <b>Market Number</b><br>CMA001                       | <b>Channel Block</b><br>A           | <b>Sub-Market Designator</b><br>0    |                                 |
| <b>Market Name</b><br>New York, NY-NJ/Nassau-Suffolk |                                     |                                      |                                 |
| <b>1st Build-out Date</b>                            | <b>2nd Build-out Date</b>           | <b>3rd Build-out Date</b>            | <b>4th Build-out Date</b>       |

**Waivers/Conditions:**

This authorization is conditioned upon the licensee, prior to initiating operations from any base or fixed station, making reasonable efforts to coordinate frequency usage with known co-channel and adjacent channel incumbent federal users operating in the 1710-1755 MHz band whose facilities could be affected by the proposed operations. See, e.g., FCC and NTIA Coordination Procedures in the 1710-1755 MHz Band, Public Notice, FCC 06-50, WTB Docket No. 02-353, rel. April 20, 2006.

**Conditions:**

Pursuant to §309(h) of the Communications Act of 1934, as amended, 47 U.S.C. §309(h), this license is subject to the following conditions: This license shall not vest in the licensee any right to operate the station nor any right in the use of the frequencies designated in the license beyond the term thereof nor in any other manner than authorized herein. Neither the license nor the right granted thereunder shall be assigned or otherwise transferred in violation of the Communications Act of 1934, as amended. See 47 U.S.C. § 310(d). This license is subject in terms to the right of use or control conferred by §706 of the Communications Act of 1934, as amended. See 47 U.S.C. §606.

This license may not authorize operation throughout the entire geographic area or spectrum identified on the hardcopy version. To view the specific geographic area and spectrum authorized by this license, refer to the Spectrum and Market Area information under the Market Tab of the license record in the Universal Licensing System (ULS). To view the license record, go to the ULS homepage at <http://wireless.fcc.gov/uls/index.htm?job=home> and select "License Search". Follow the instructions on how to search for license information.



**Licensee Name:** CELLCO PARTNERSHIP

**Call Sign:** WQGB263

**File Number:** 0006150456

**Print Date:** 02-14-2014

The license is subject to compliance with the provisions of the January 12, 2001 Agreement between Deutsche Telekom AG, VoiceStream Wireless Corporation, VoiceStream Wireless Holding Corporation and the Department of Justice (DOJ) and the Federal Bureau of Investigation (FBI), which addresses national security, law enforcement, and public safety issues of the FBI and the DOJ regarding the authority granted by this license. Nothing in the Agreement is intended to limit any obligation imposed by Federal law or regulation including, but not limited to, 47 U.S.C. Section 222(a) and (c)(1) and the FCC's implementing regulations. The Agreement is published at VoiceStream-DT Order, IB Docket No. 00-187, FCC 01-142, 16 FCC Rcd 9779, 9853 (2001).